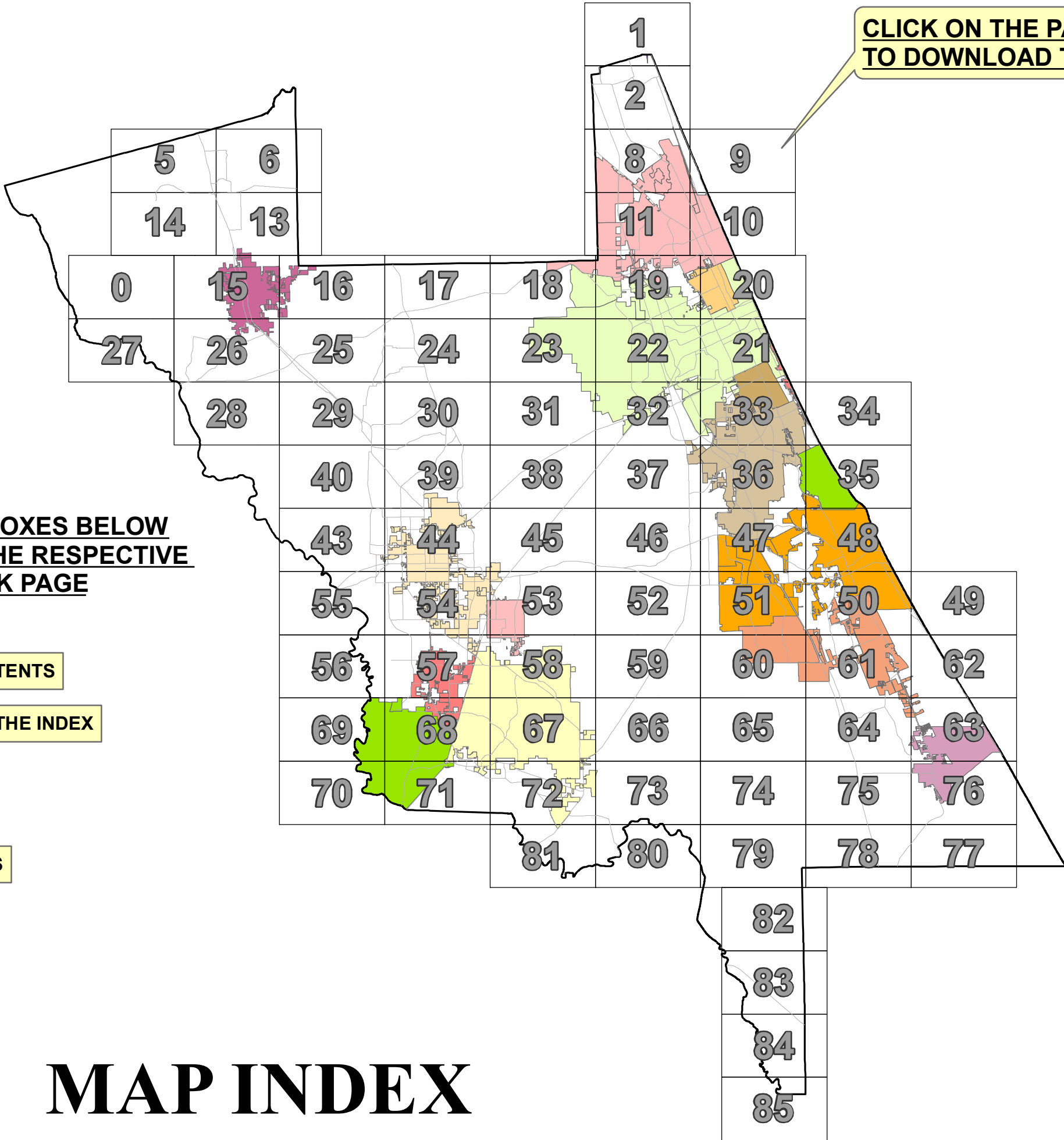



















**CLICK ON THE PAGE NUMBER
TO DOWNLOAD THAT PAGE**



-  DAYTONA BEACH
-  DAYTONA BEACH SHORES
-  DEBARY
-  DELAND
-  DELTONA
-  EDGEWATER
-  FLAGLER BEACH
-  HOLLY HILL
-  LAKE HELEN
-  NEW SMYRNA BEACH
-  OAK HILL
-  ORANGE CITY
-  ORMOND BEACH
-  PIERSON
-  PONCE INLET
-  PORT ORANGE
-  SOUTH DAYTONA

**CLICK ON THE BOXES BELOW
TO DOWNLOAD THE RESPECTIVE
MAPBOOK PAGE**

TABLE OF CONTENTS

GUIDE TO USE THE INDEX

STREET INDEX

SCHOOLS

CITY FACILITIES

HOSPITALS

LIBRARIES

FIRESTATIONS

MAP INDEX

