

RESOLUTION No. 2007-10

A RESOLUTION OF THE DAYTONA BEACH SHORES CITY COUNCIL OF THE CITY OF DAYTONA BEACH SHORES OF VOLUSIA COUNTY, FLORIDA TO ADOPT MAP "A" AS PRESENTED AND ACCEPTED BY THE VOLUSIA COUNCIL OF GOVERNMENTS (VCOG) SMART GROWTH COMMITTEE AS ENVIRONMENTALLY SENSITIVE LANDS CONSERVED FOR FUTURE GENERATIONS.

WHEREAS, City of Daytona Beach Shores believes in the conservation of environmentally sensitive lands within Volusia County; and

WHEREAS, City of Daytona Beach Shores also supports unique walkable communities, towns and cities in Volusia County; and

WHEREAS, the Volusia Council of Governments (VCOG) Smart Growth Committee has recommended conservation of lands designated within the final Map "A" areas; and

WHEREAS, City of Daytona Beach Shores - is a member of VCOG and is committed to the use of acceptable smart growth tools to conserve Map A lands that promote economic vitality and allow flexibility for each community's future; and

NOW, THEREFORE, BE IT RESOLVED BY THE CITY COUNCIL OF THE CITY OF DAYTONA BEACH SHORES, FLORIDA, AS FOLLOWS:


SECTION ONE: At the regular meeting held on June 27, 2007 the City Council joined all Volusia communities, including the County of Volusia and the Volusia County School Board, in adopting a resolution to conserve Map "A" lands using agreed upon smart growth tools, and that this resolution become effective immediately upon its adoption.


SECTION TWO. This Resolution shall become effective immediately upon its passage.

CITY OF DAYTONA BEACH SHORES, FLORIDA

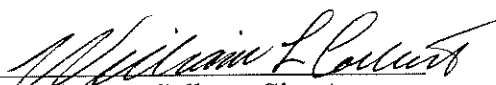
By: 
Mayor, Greg Northrup

ATTEST:

By: 
Michael T. Booker, City Manager


Cheri Schwab, City Clerk

APPROVED AS TO FORM AND LEGALITY:

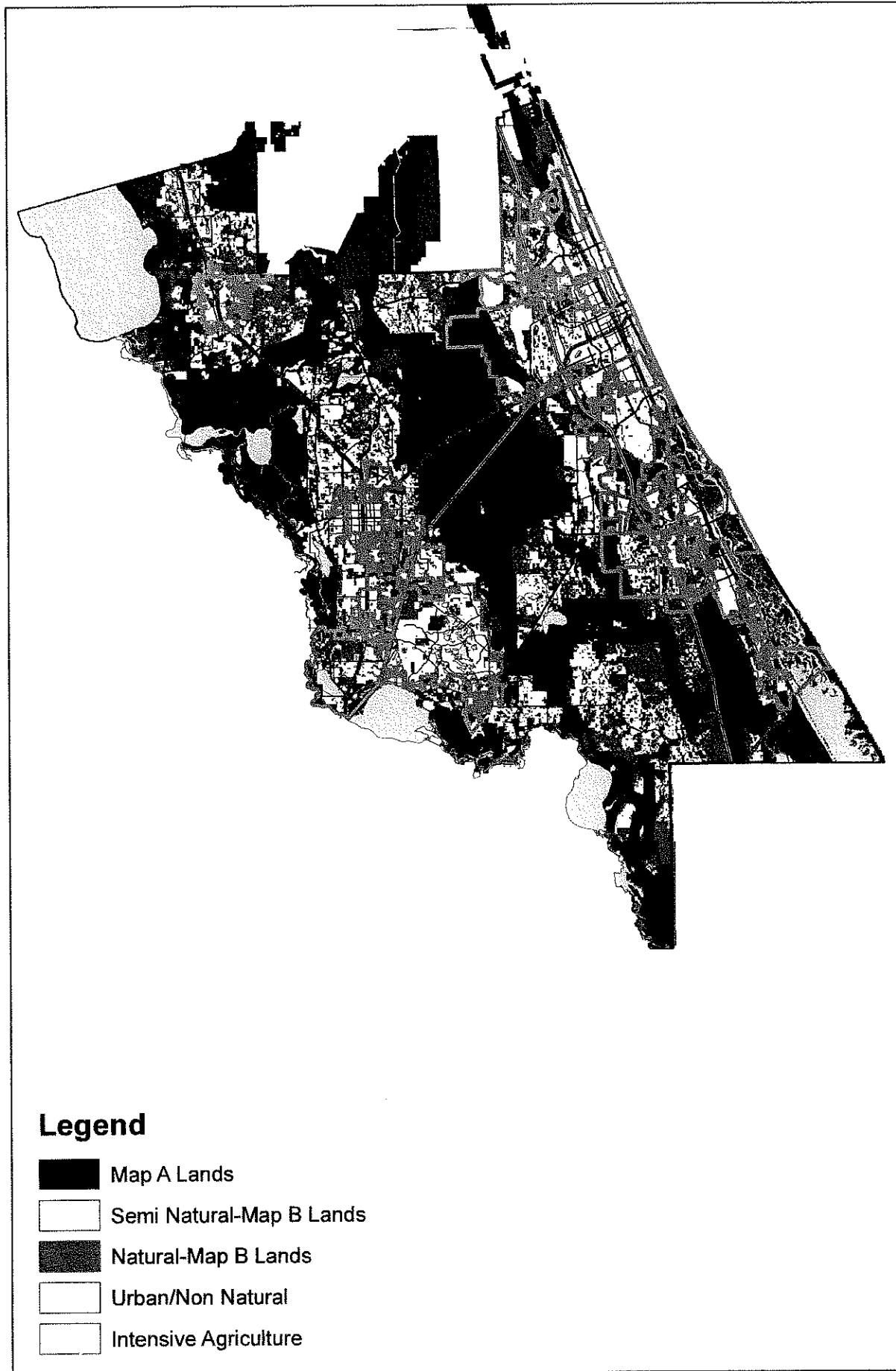
By: 
William L. Colbert, City Attorney



Passed and adopted on first reading this 27 day of June, 2007.

Posted this 27 day of June, 2007.

VDOOG Map A/B Lands



May 7, 2007