

RESOLUTION NO. 2007 – 63

**A RESOLUTION OF THE CITY OF DELAND, FLORIDA, TO ADOPT MAP "A" AS PRESENTED AND ACCEPTED BY THE VOLUSIA COUNCIL OF GOVERNMENTS (VCOG) SMART GROWTH COMMITTEE AS ENVIRONMENTALLY SENSITIVE LANDS CONSERVED FOR FUTURE GENERATIONS; AND PROVIDING AN EFFECTIVE DATE.**

**WHEREAS,** The City of DeLand believes in the conservation of environmentally sensitive lands within Volusia County; and

**WHEREAS,** the City Commission for the City of DeLand also supports unique walkable communities, towns and cities in Volusia County; and

**WHEREAS,** the Volusia Council of Governments (VCOG) Smart Growth Committee has recommended conservation of lands designated within the final Map "A" areas; and

**WHEREAS,** the Map A lands recommended for conservation are depicted as "Map A lands" on the Map titled "VCOG Map A/B Lands" and dated May 7, 2007, a copy of which is attached to this Resolution as Exhibit "A"; and

**WHEREAS,** the City of DeLand – is a member of VCOG and is committed to the use of acceptable smart growth tools to conserve Map A lands that promote economic vitality and allow flexibility for each community's future.

**NOW, THEREFORE, BE IT RESOLVED BY THE CITY COMMISSION OF DELAND, FLORIDA:**

**Section 1.** That the City Commission for the City of DeLand, Volusia County, Florida, at its regular meeting held on June 18, 2007, joins all Volusia communities including the County of Volusia and the Volusia County School Board, in adopting a resolution to conserve Map "A" lands as depicted on the attached Exhibit "A" using agreed upon smart growth tools.

**Section 2.** If any section, sentence, clause or phrase of this Resolution is held to be invalid or unconstitutional by any court of competent jurisdiction, that holding shall in no way affect the remaining portions of this Resolution.


**Section 3.** This Resolution shall become effective immediately upon its adoption

**PASSED AND DULY ADOPTED** by the City of DeLand on this 18<sup>th</sup> day of June, 2007.

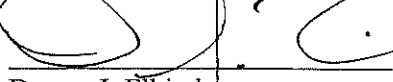
  
Robert F. Apgar

Mayor – Commissioner

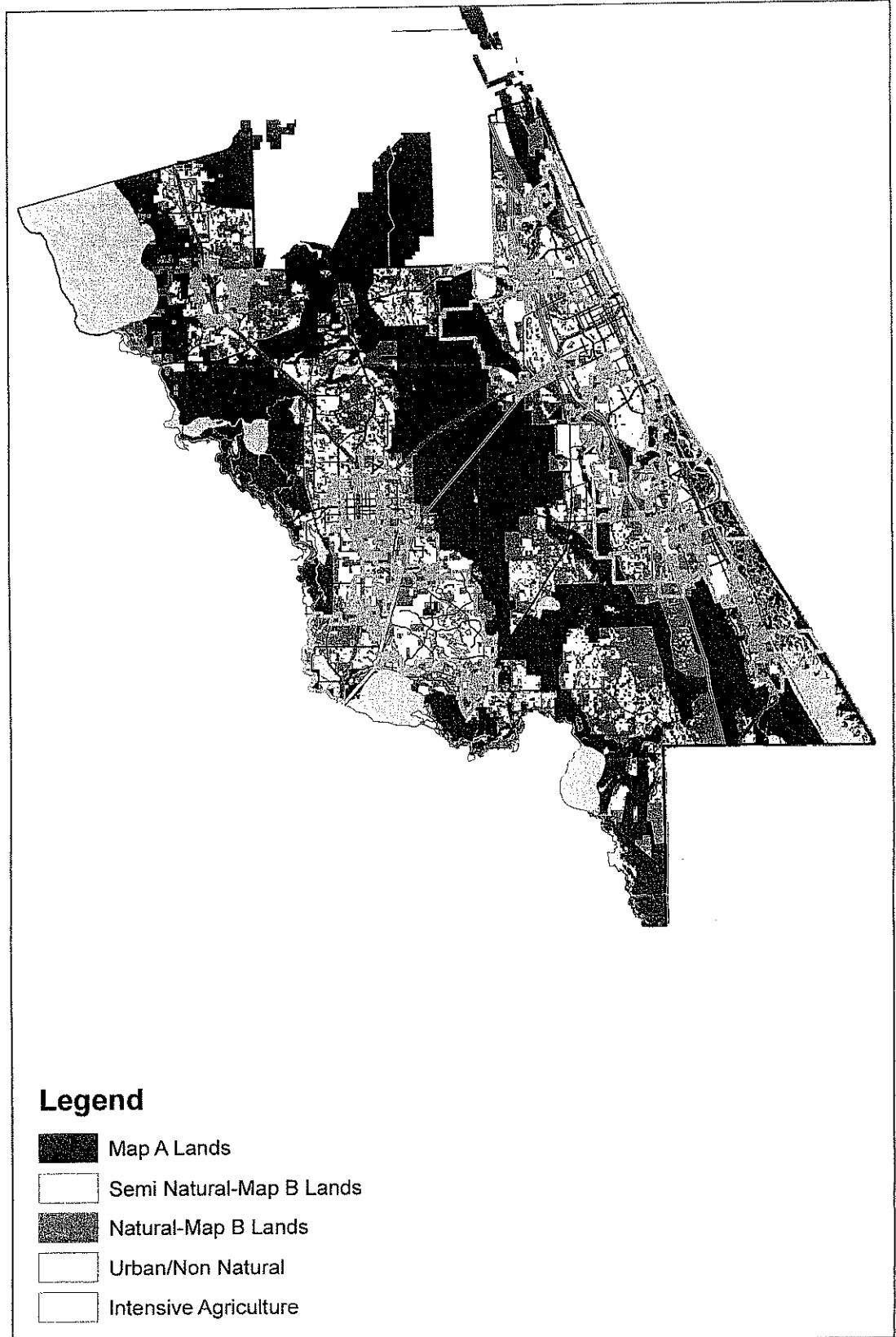
ATTEST:

  
Julie A. Hennessy  
City Clerk – Auditor

**APPROVED AS TO FORM AND LEGALITY:**

  
Darren J. Elkind  
City Attorney

# VCOG Map A/B Lands




May 7, 2007

AIR #1

# Exhibit "A"

## VCOG Map A/B Lands



### Legend

- Major Roads
- - - Annexation Boundary
- - - Utility Service Area
- - - DeLand City Limits

### Map A Lands

- Fee Simple and Easement
- Proposed Conservation

### Map B Lands

- Semi Natural
- Natural

May 7, 2007