

RESOLUTION NO. 2007-R-06

**A RESOLUTION OF THE CITY COUNCIL OF THE CITY OF EDGEWATER, FLORIDA, ADOPTING MAP "A" AS PRESENTED AND ACCEPTED BY THE VOLUSIA COUNCIL OF GOVERNMENT ("VCOG") SMART GROWTH COMMITTEE AS ENVIRONMENTALLY SENSITIVE LANDS TO BE CONSERVED FOR FUTURE GENERATIONS; REPEALING RESOLUTIONS IN CONFLICT HERewith; PROVIDING FOR SEVERABILITY AND ESTABLISHING AN EFFECTIVE DATE.**

**WHEREAS**, the City Council of the City of Edgewater, Florida, has made the following determinations:

**WHEREAS**, the City of Edgewater believes in the conservation of environmentally sensitive lands within the County of Volusia; and

**WHEREAS**, the City also supports unique walkable communities, towns and cities within Volusia County; and

**WHEREAS**, the Volusia Council of Governments ("VCOG") Smart Growth Committee has recommended conservation of lands designated within the final Map "A" areas; and

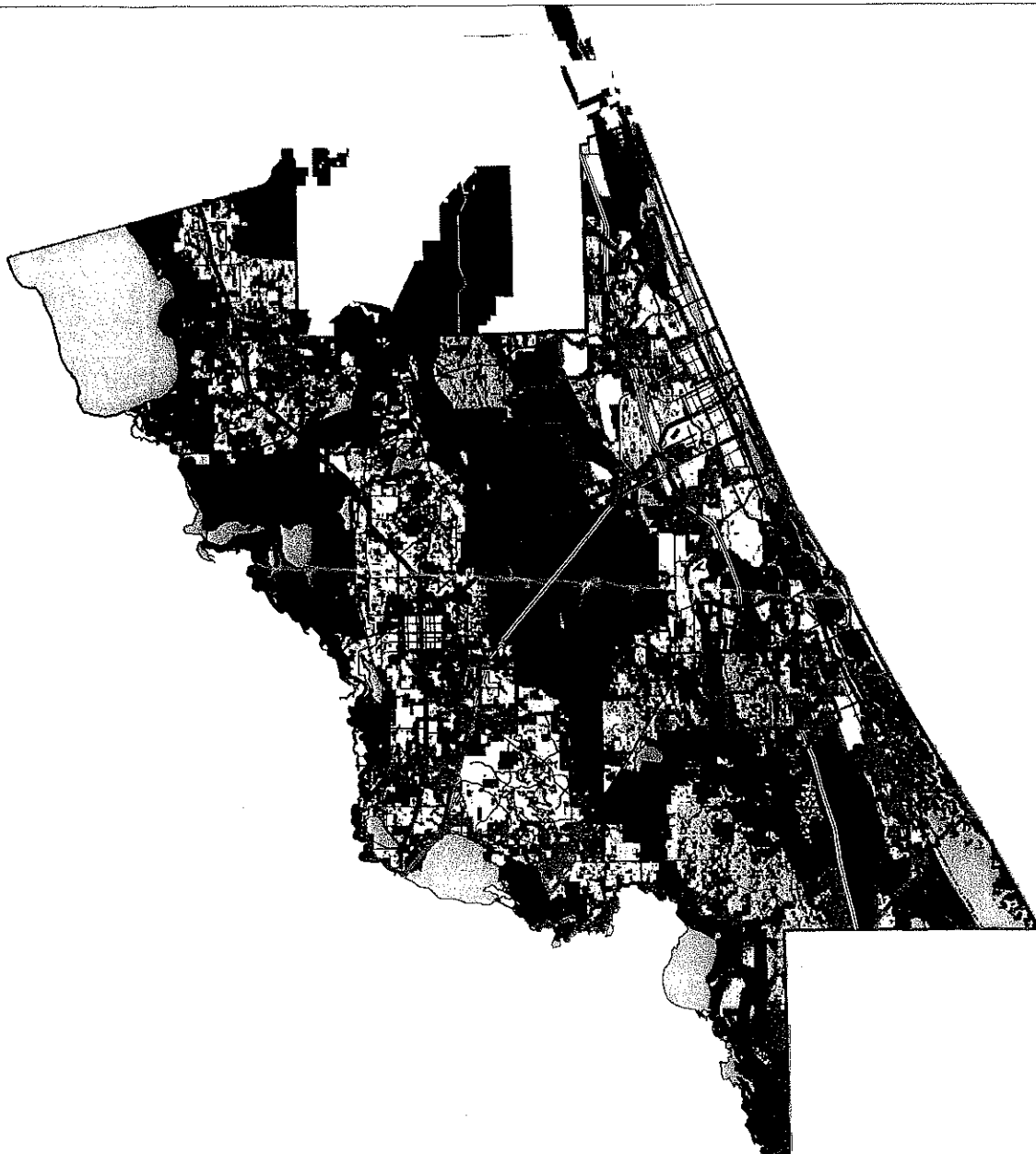
**WHEREAS**, the City of Edgewater is a member of "VCOG" and is committed to the use of acceptable smart growth tools to conserve Map "A" lands that promote economic vitality and allow flexibility for each community's future.

**NOW, THEREFORE**, be it resolved by the City Council of the City of Edgewater, Florida:






**Section 1.** The City Council of the City of Edgewater joins all Volusia communities, including the County of Volusia and the Volusia County School Board, in adopting a resolution to conserve all lands contained in Map "A" (which is attached hereto and incorporated herein) using agreed upon smart growth tools.

**Section 2.** If any section, subsection, sentence, clause, phrase, or portion of this Resolution, or application hereof, is for any reason held invalid or unconstitutional by any Court,

# VCOG Map A/B Lands



## Legend

-  Map A Lands
-  Semi Natural-Map B Lands
-  Natural-Map B Lands
-  Urban/Non Natural
-  Intensive Agriculture

May 7, 2007