


31 See Exhibit "A" attached hereto and
32 by reference made a part hereof,
33 except that property west of I-95
34 and south of State Road 44 within
35 the City depicted subsequent to the
36 Smart Growth Final Report is hereby
37 deleted.

38 **SECTION 2:** *Transmittal.* That the City Clerk is hereby directed
39 to send by U. S. Mail a copy of this resolution to the Volusia
40 Council of Governments.

41 **SECTION 3:** *Conflicting Resolutions.* That all resolutions or
42 parts thereof that are in conflict with this resolution are hereby
43 rescinded or repealed.

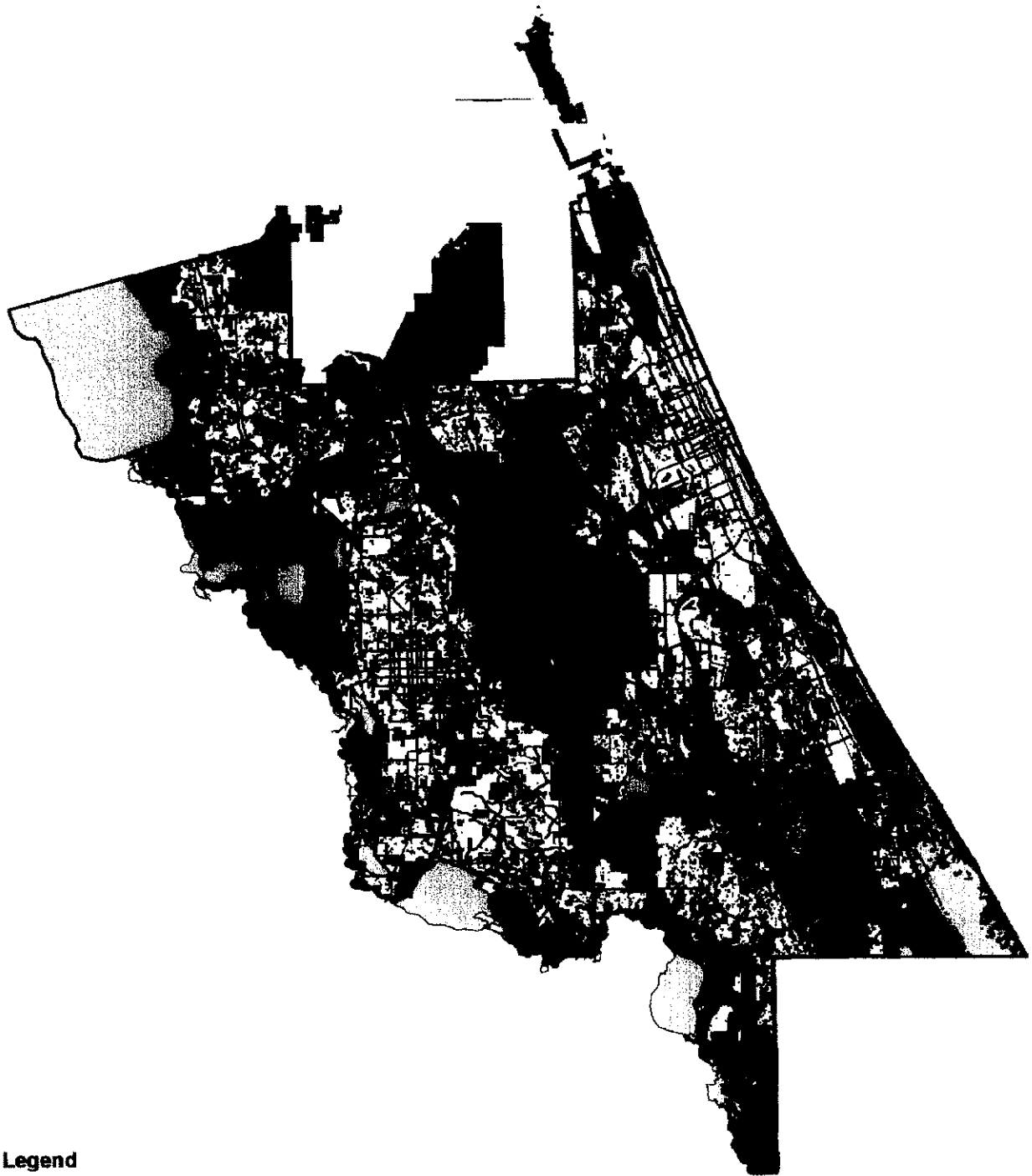
44 **SECTION 4:** *Effective Date.* That this resolution shall take
45 effect immediately upon its final passage.

46 **APPROVED AS TO FORM AND CORRECTNESS:**






47 
48 FRANK B. GUMMEY, III
49 City Attorney

50 **DATE:** 6/26/07

VCOG Map A/B Lands



Legend

-  Map A Lands
-  Urban/Non Natural
-  Intensive Agriculture
-  Semi Natural-Map B Lands
-  Natural-Map B Lands

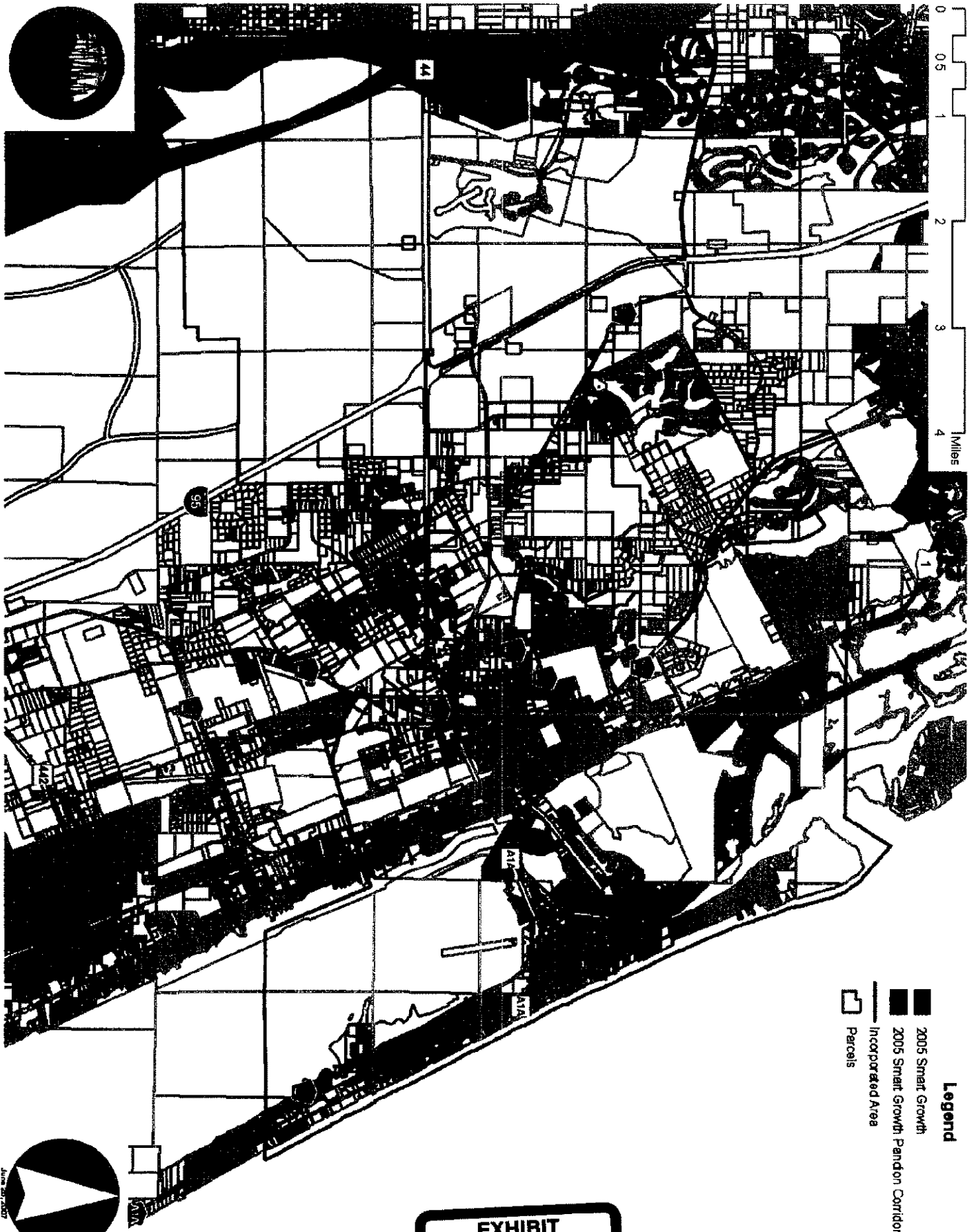
Map Date: June 5, 2007

EXHIBIT

A

Res. 17-07

(2 Pages)



- Legend**
- 2005 Smart Growth
 - 2005 Smart Growth Pandion Corridors
 - Incorporated Area
 - Parcels

EXHIBIT
 A
 Res. 17-07
 Page 2 of 2

June 29, 2007