

RESOLUTION NO. 07- 89

A RESOLUTION OF THE CITY COUNCIL OF THE CITY OF PORT ORANGE, VOLUSIA COUNTY, FLORIDA, TO ADOPT MAP "A" AS PRESENTED AND ACCEPTED BY THE VOLUSIA COUNCIL OF GOVERNMENTS (VCOG) SMART GROWTH COMMITTEE AS ENVIRONMENTALLY SENSITIVE LANDS CONSERVED FOR FUTURE GENERATIONS; AND PROVIDING AN EFFECTIVE DATE.

**WHEREAS**, The City of Port Orange, Florida believes in the conservation of environmentally sensitive lands within Volusia County; and

**WHEREAS**, The City of Port Orange, Florida also supports unique walkable communities, towns and cities in Volusia County; and

**WHEREAS**, the Volusia Council of Governments (VCOG) Smart Growth Committee has recommended conservation of lands designated within the final Map "A" areas; and

**WHEREAS**, the map does not provide a precise designation of boundary lines evidencing property that is designated for conservation; and


**WHEREAS**, it is the council's intent to formally identify any property designated for conservation by adoption of interlocal agreements and ordinances, as required by law prior to the designation for conservation becoming effective; and

**WHEREAS**, The City of Port Orange, Florida is a member of VCOG and is committed to the use of acceptable smart growth tools to conserve Map A lands that promote economic vitality and allow flexibility for each community's future.


NOW, THEREFORE, BE IT RESOLVED BY THE CITY COUNCIL OF THE CITY OF PORT ORANGE, VOLUSIA COUNTY, FLORIDA:

Section 1. The City of Port Orange joins all Volusia communities, including the County of Volusia and the Volusia County School Board, in adopting a resolution to conserve Map "A" lands, attached hereto as Exhibits A-1 and A-2, using smart growth tools that shall be developed through the VCOG process, and as otherwise required by law.

Section 2. This resolution shall become effective immediately upon adoption.

  
\_\_\_\_\_  
MAYOR ALLEN GREEN

ATTEST:

  
\_\_\_\_\_  
Kenneth W. Parker, City Manager

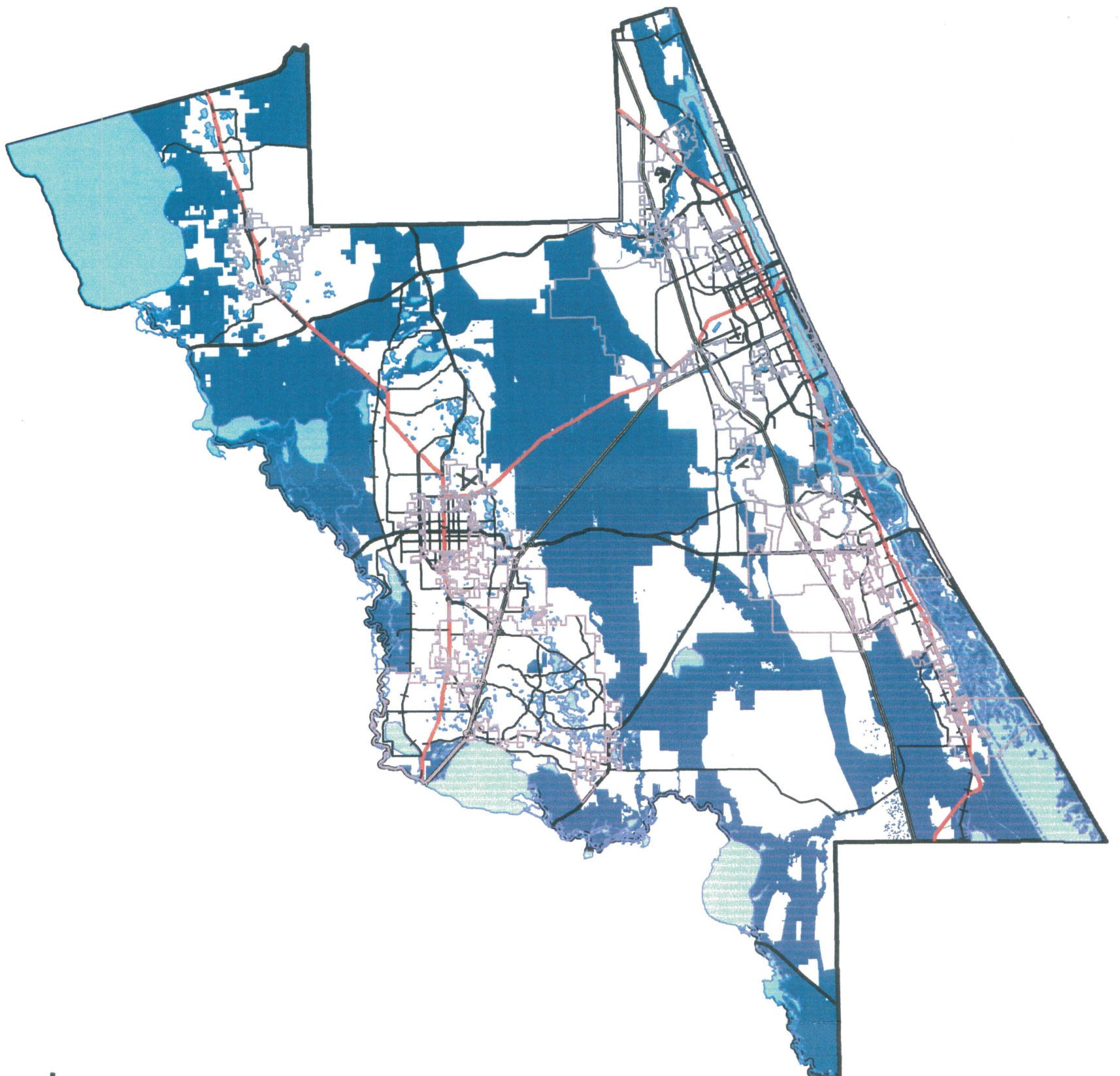
Adopted on the 18th day of September, 2007.

Reviewed and Approved:

  
\_\_\_\_\_  
City Attorney

C:\Legal\RES\vcog map a lands 2007.wpd

# VCOG Map A Lands



## Legend

 Map A Lands

Map Date: July 17, 2007



# VCOG Map A Lands

