



















## Future Land Use Classification Key

	<b>AG: Agricultural/Forestry Resource</b>
	<b>COM: Commercial</b>
	<b>CONS: Conservation/Environmental Systems Corridor</b>
	<b>FED: Military/Federal</b>
	<b>IND: Industrial</b>
	<b>INST: Institutional/Government</b>
	<b>LOD: Hotel/Motel</b>
	<b>MU: Mixed Use</b>
	<b>OFF: Office/Professional</b>
	<b>PD: Planned Unit Development/Planned Community</b>
	<b>REC: Recreation/Parks</b>
	<b>RH: High Density Residential</b>
	<b>RL: Low Density Residential</b>
	<b>RM: Medium Density Residential</b>
	<b>RR: Rural Residential</b>
	<b>RVL: Rural</b>
	<b>UNK: Unknown</b>
	<b>WAT: Water</b>