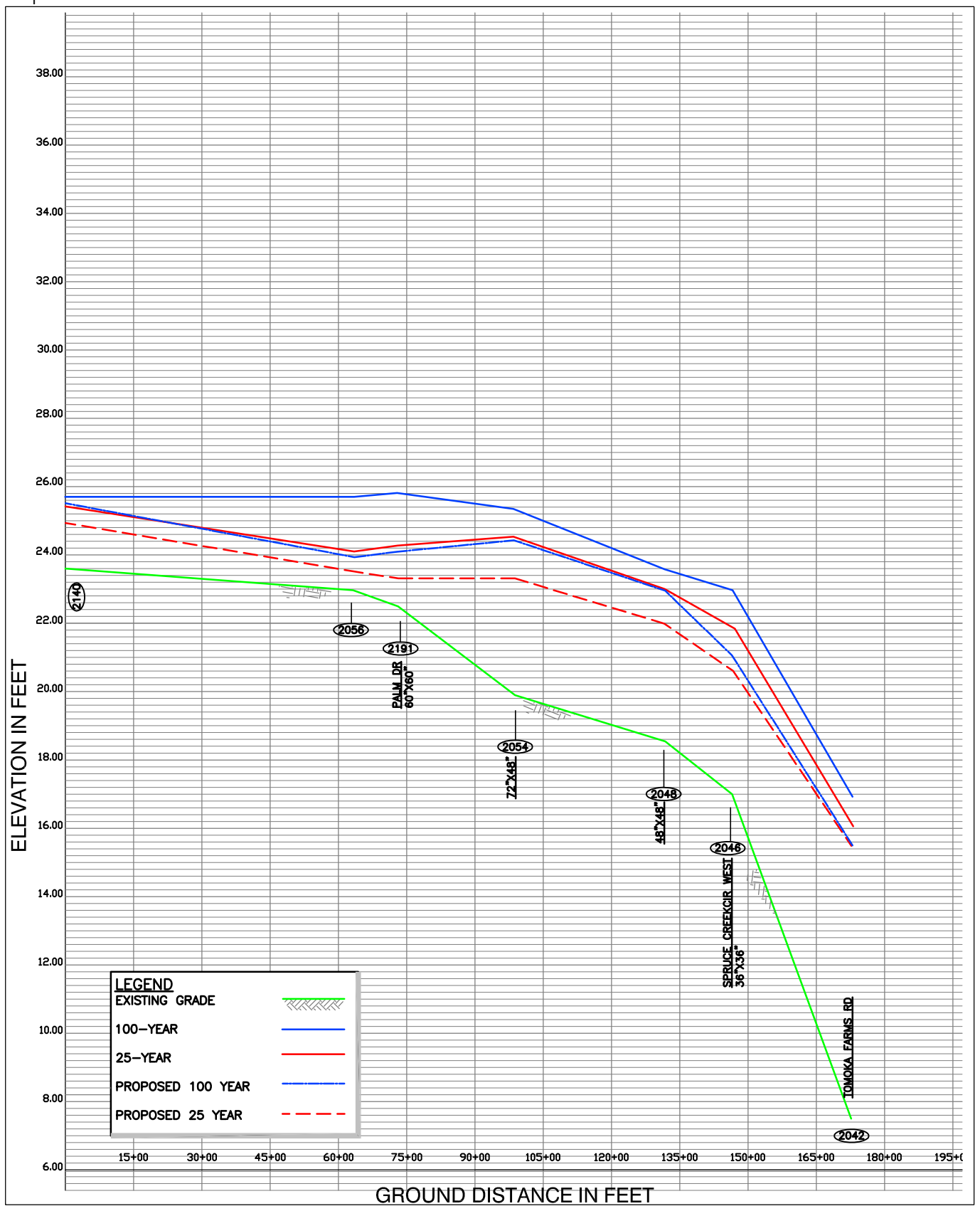


Appendix A

Hydraulic Profiles



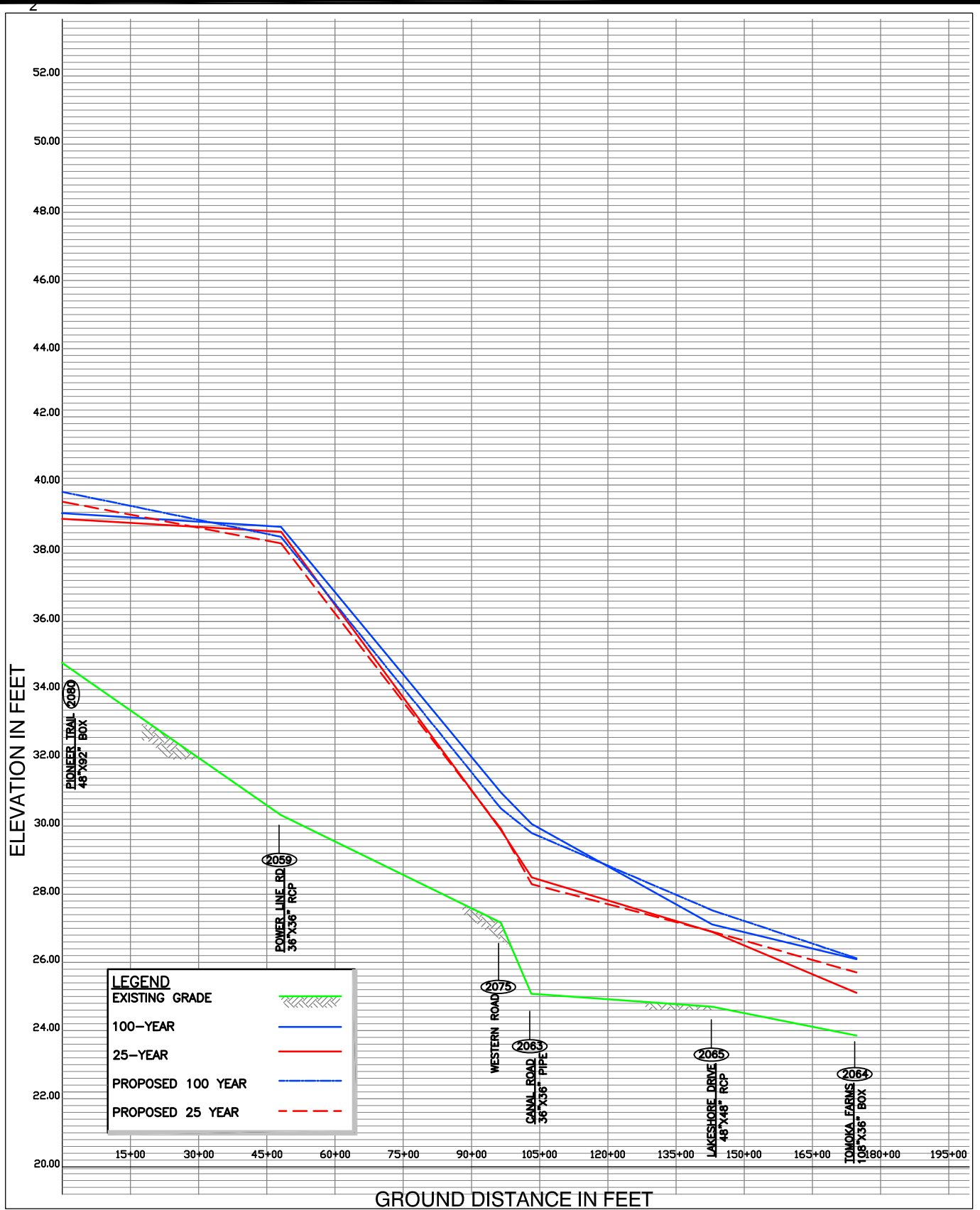
B-21 - POWERLINE BERM IMPROVEMENT
 HYDRAULIC GRADE LINE PLOT
 B21 WATERSHED MANGEMENT PLAN

HORIZONTAL SCALE 1"=30'
 VERTICAL SCALE = 1"=2'

SOURCE: ECT 2009



Environmental Consulting & Technology, Inc.



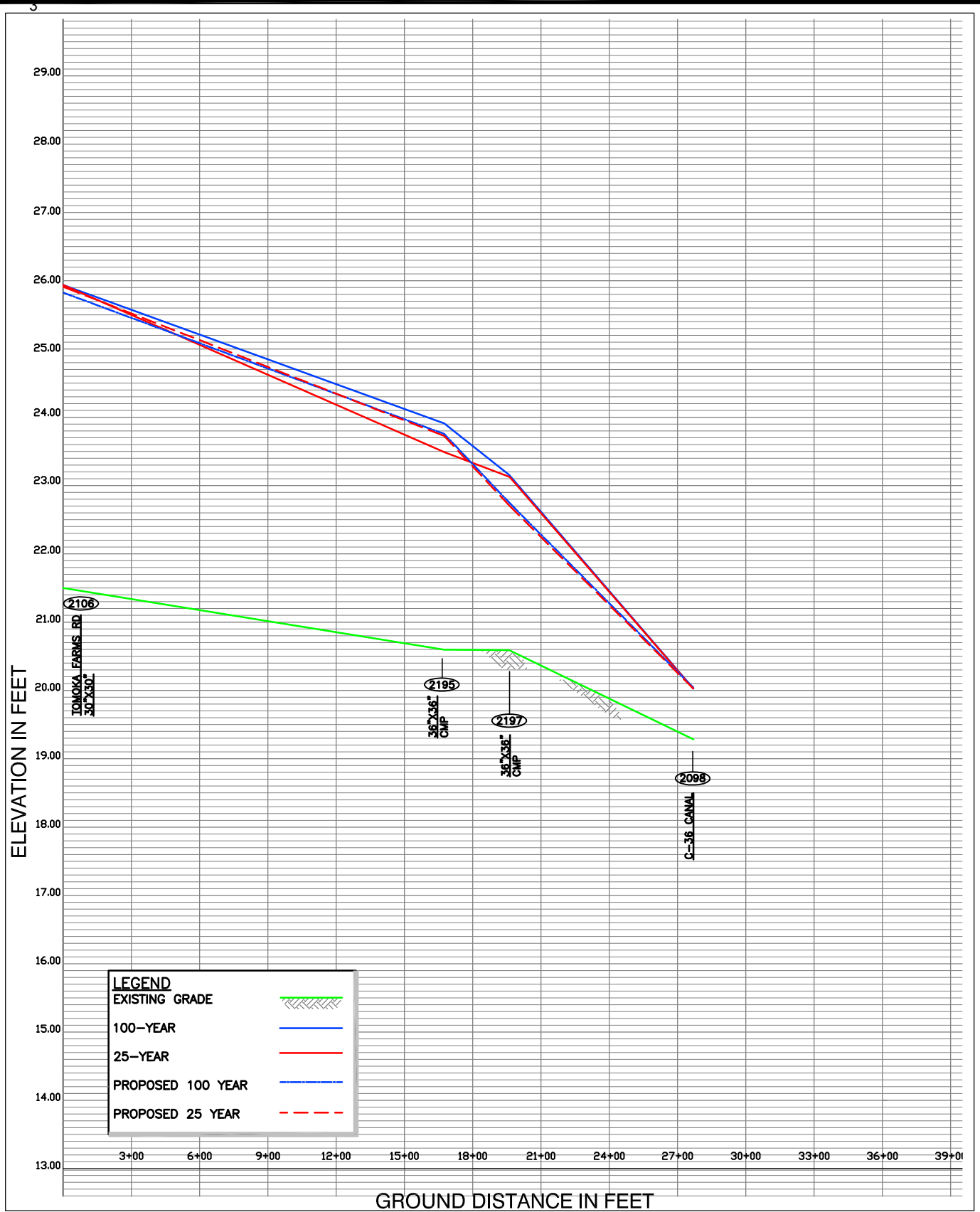
LAKESHORE IMPROVEMENT
 HYDRAULIC GRADE LINE PLOT
 B21 WATERSHED MANGEMENT PLAN

HORIZONTAL SCALE 1"=30'
 VERTICAL SCALE = 1"=4'

SOURCE: ECT 2009



Environmental Consulting & Technology, Inc.



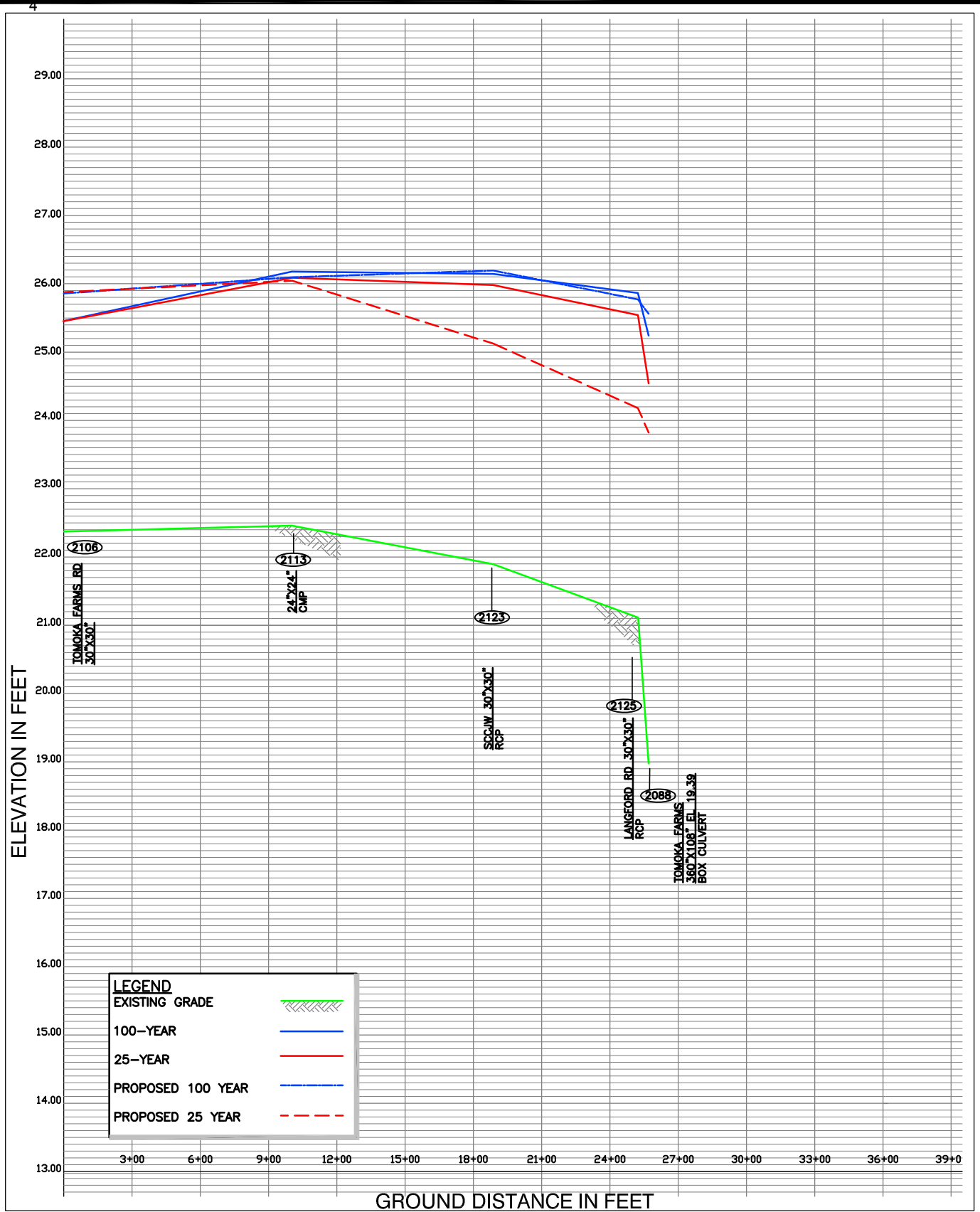
HART/LANGFORD IMPROVEMENT 1
 HYDRAULIC GRADE LINE PLOT
 B21 WATERSHED MANGEMENT PLAN

HORIZONTAL SCALE 1"=6'
 VERTICAL SCALE = 1"=2'

SOURCE: ECT 2009



Environmental Consulting & Technology, Inc.



HART/LANGFORD IMPROVEMENT 2
 HYDRAULIC GRADE LINE PLOT
 B21 WATERSHED MANGEMENT PLAN

HORIZONTAL SCALE 1"=6'
 VERTICAL SCALE = 1"=2'

SOURCE: ECT 2009



Environmental Consulting & Technology, Inc.