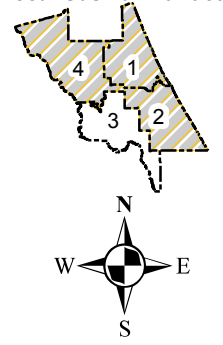





5 YEAR ROAD PROGRAM
FY 11/12 - FY 15/16
 AND
POTENTIAL FUTURE FUNDING
FY 16/17 - FY 20/21
 (NOT ADOPTED - for planning purposes only)













ZONE 3
 Impact Fee, Bond and
 Local Gas Tax Funded



-  **Road Construction Program: FY 11/12 - FY 15/16**
 1. Dirksen Dr, I-4 to US 17/92 (SunRail Station), Road Imp - No Funding
 2. Doyle Rd, Doyle Woods Plaza to Lk Mc Donald Tr, P shoulders - CON (10/11)
 3. Howland Blvd, Courtland to N of SR 415, 4 LN - CON (11/12)
 4. Rhode Island East, VMP to Normandy, 2 LN - ROW (11/12)
 5. Saxon Blvd, Enterprise to I-4, 6 LN/Median - CON (11/12)

-  **Potential Future Funding: FY 16/17 - FY 20/21 (NOT ADOPTED - planning purposes only)**
 NONE

Key to Features

| | | | |
|---|-----------------------------|---|----------------------|
|  | Road Project Index** |  | Elementary School |
|  | Funded Project |  | Middle School |
|  | Potential Future Project |  | Middle / High School |
|  | Impact Fee Zones |  | High School |
|  | Potential Development Roads |  | Special Centers |
| | |  | Charter Schools |
| | |  | Future School |

****A Double Outline Notes A Completed Project**