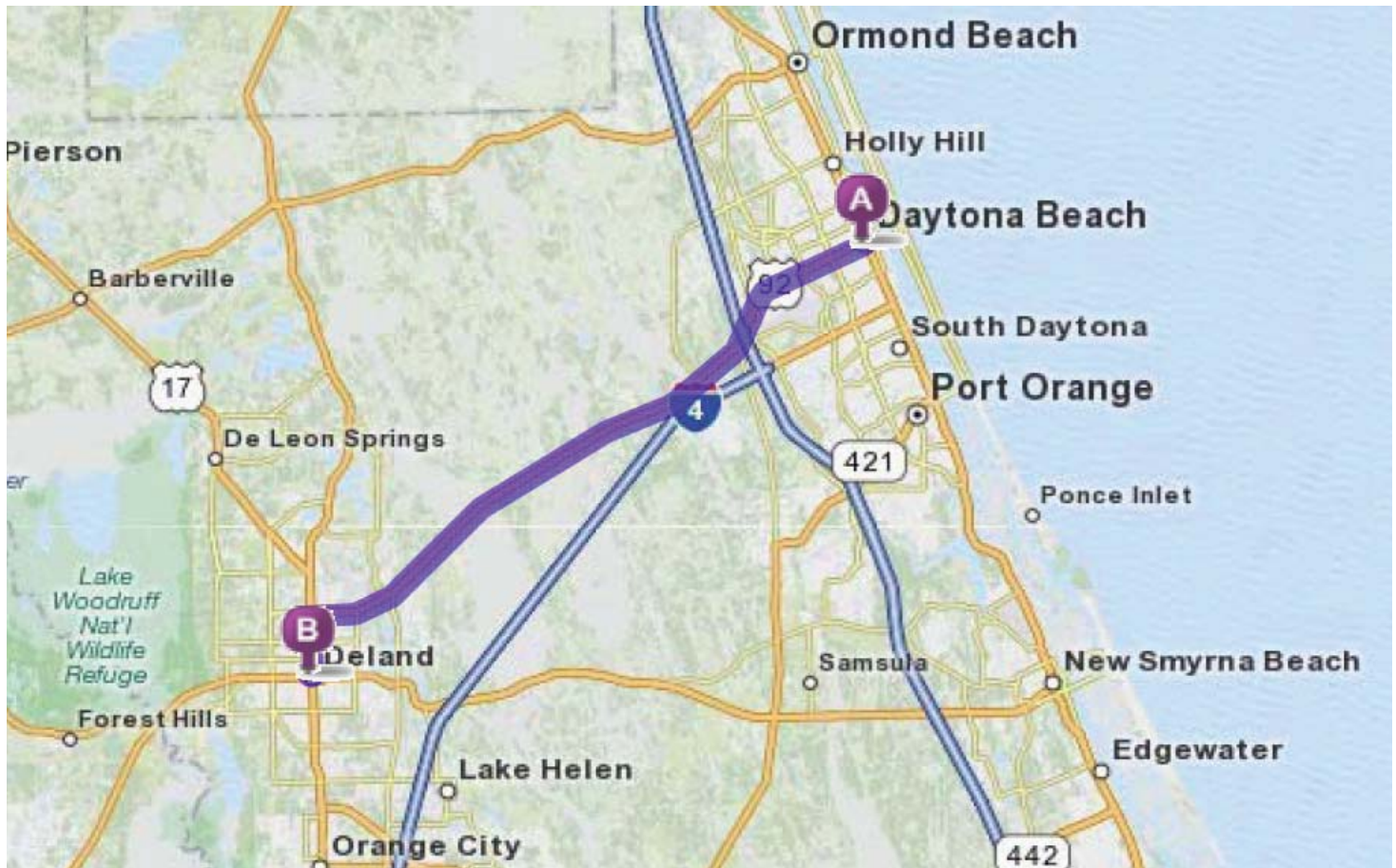


## DIRECTIONS FROM: DAYTONA BEACH

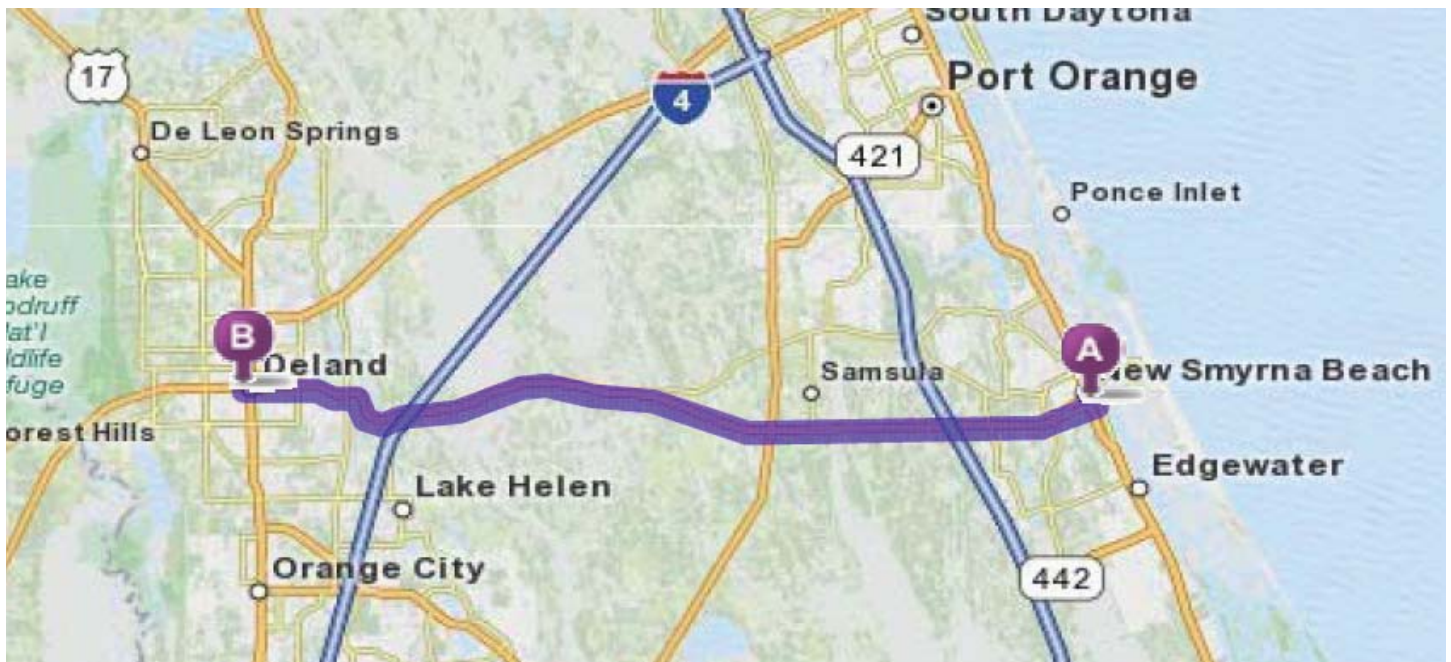








A	Daytona Beach, FL	Miles Per Section	Miles Driven
●	1. Start out going WEST on W INTERNATIONAL SPEEDWAY BLVD / US-92 W toward N SEGRAVE ST. Continue to follow US-92 W.	Go 20.8 Mi	20.8 mi
↩	SOUTH 17 2. Turn LEFT onto US-17-92 / N WOODLAND BLVD / US-17 S / US-92 W. Continue to follow N WOODLAND BLVD / US-17 S / US-92 W. N WOODLAND BLVD is 0.2 miles past N AMELIA AVE	Go 1.7 Mi	22.5 mi
↪	3. Turn RIGHT onto W RICH AVE. W RICH AVE is just past W CHURCH ST	Go 0.06 Mi	22.6 mi
●	4. [100-199] W RICH AVE. If you reach N FLORIDA AVE you've gone a little too far	Go 0.01 Mi	22.6 mi
B	[100-199] W Rich Ave Deland, FL 32720	22.6 mi	22.6 mi

Total Travel Estimate: **22.56 miles - about 31 minutes**

(Over)

## DIRECTIONS FROM: NEW SMYRNA BEACH

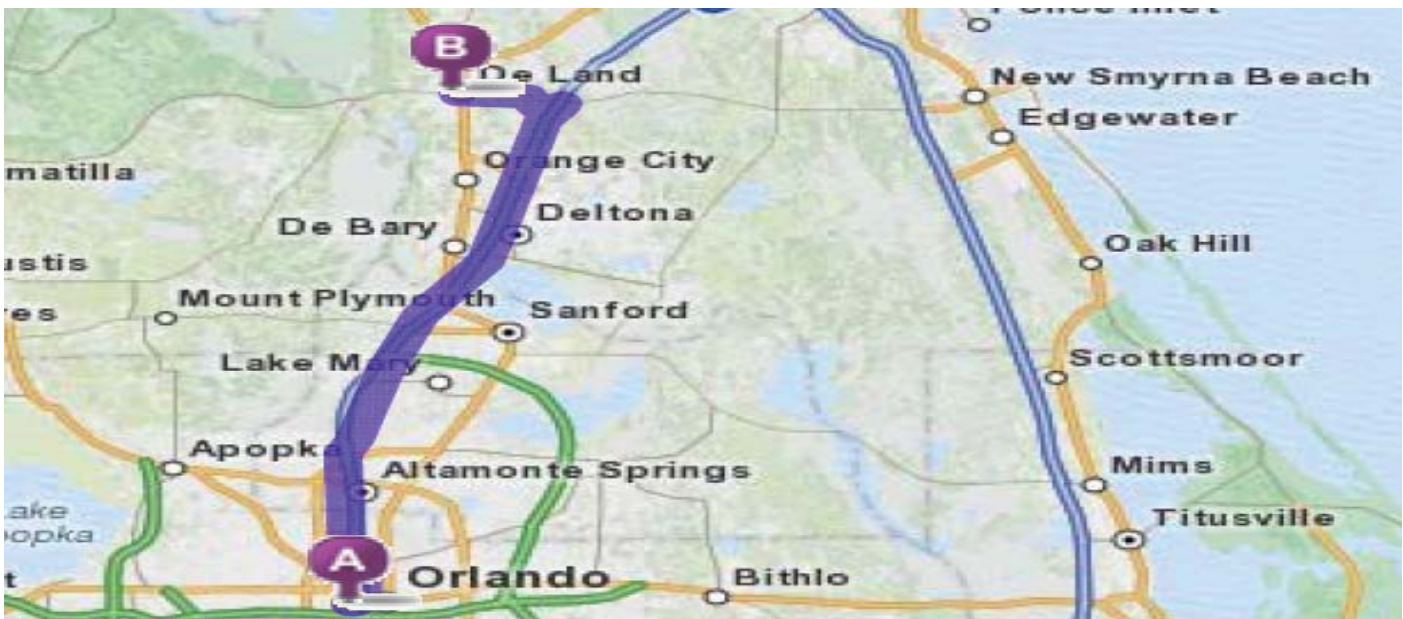


	<b>[100-133] Canal St</b> New Smyrna Beach, FL 32168	<b>Miles Per Section</b>
	1. Start out going SOUTHWEST on CANAL ST toward SAMS AVE.	<b>Go 0.1 Mi</b>
	2. Take the 2nd LEFT onto LIVE OAK ST. <i>If you reach RUSH ST you've gone a little too far</i>	<b>Go 0.2 Mi</b>
	3. Take the 3rd RIGHT onto LYTLE AVE / SR-A1A N. Continue to follow LYTLE AVE. <i>If you reach ANDREWS ST you've gone a little too far</i>	<b>Go 1.2 Mi</b>
 	4. LYTLE AVE becomes SR-44 W.	<b>Go 23.0 Mi</b>
	5. Turn RIGHT onto N FLORIDA AVE. <i>N FLORIDA AVE is 0.1 miles past N WOODLAND BLVD</i>	<b>Go 0.1 Mi</b>
	6. Take the 2nd RIGHT onto W RICH AVE. <i>If you reach IZETTA CT you've gone a little too far</i>	<b>Go 0.06 Mi</b>
	7. [100-199] W RICH AVE. <i>If you reach N WOODLAND BLVD you've gone a little too far</i>	<b>Go 0.01 Mi</b>
	<b>[100-199] W Rich Ave</b> Deland, FL 32720	<b>24.7 mi</b>

Total Travel Estimate: **24.67 miles - about 32 minutes**

(Over)

## DIRECTIONS FROM: ORLANDO



	<b>[1-30] W Colonial Dr</b> Orlando, FL 32801	Miles Per Section
	1. Start out going WEST on W COLONIAL DR / SR-50 / US-17-92 / COLONIAL DR W / US-17 / US-92 toward N GARLAND AVE.	Go 0.2 Mi
	2. Make a U-TURN onto W COLONIAL DR / SR-50 / US-17-92 / COLONIAL DR W / US-17 / US-92. <i>If you are on W COLONIAL DR and reach LEXINGTON AVE you've gone a little too far</i>	Go 0.05 Mi
	3. Merge onto I-4 E. <i>If you are on W COLONIAL DR and reach N GARLAND AVE you've gone a little too far</i>	Go 34.6 Mi
	4. Take the SR-44 exit, EXIT 118A-B, toward NEW SMYRNA BEACH.	Go 0.2 Mi
	5. Merge onto SR-44 W / E NEW YORK AVE via EXIT 118B on the LEFT toward HOSPITAL.	Go 5.7 Mi
	6. Turn RIGHT onto N FLORIDA AVE. <i>N FLORIDA AVE is 0.1 miles past N WOODLAND BLVD</i>	Go 0.1 Mi
	7. Take the 2nd RIGHT onto W RICH AVE. <i>If you reach IZETTA CT you've gone a little too far</i>	Go 0.06 Mi
	8. [100-199] W RICH AVE. <i>If you reach N WOODLAND BLVD you've gone a little too far</i>	Go 0.01 Mi
	<b>[100-199] W Rich Ave</b> Deland, FL 32720	41.0 mi

Total Travel Estimate: **40.97 miles - about 47 minutes**