

Appendix 1

MAPS AND FIGURES

All maps and figures contained in Appendix 1 are attached hereto and a part herewith of the Volusia County Comprehensive Plan. Said maps and figures are adopted as part of the Comprehensive Plan unless otherwise specified.

Table of Contents

Reference – Chapter 1 Future Land Use Element

Future Land Use Map Series: The Future Land Use Map is actually made up of a series of maps. The individual maps that make up the map series are as follows:

Figure 1-1	Public Potable Waterwells
Figure 1-2	Water Bodies
Figure 1-3	Major Wetland Systems
Figure 1-4	General Soil Categories
Figure 1-5	Mineral Resources and Extraction Sites
Figure 1-6	Population by Planning Region
Figure 1-7	Special Rural Areas
Figure 1-7A	Rural Community – Seville
Figure 1-7B	Rural Community – Volusia
Figure 1-7C	Rural Community - Barberville
Figure 1-7D	Rural Community – Deleon Springs
Figure 1-7E	Rural Community – Cassadaga
Figure 1-7F	Rural Community – Emporia
Figure 1-7G	Rural Recreational – Pine Island
Figure 1-7H	Rural Recreational – Shell Harbor Estates
Figure 1-7I	Rural Recreational – Volusia Bar, South Moon, Paramore
Figure 1-7J	Rural Recreational – Highland Park
Figure 1-7K	Rural Recreational – Daisy Lake, Crows Bluff
Figure 1-7L	Rural Recreational – Lemon Bluff
Figure 1-7M	Rural Recreational – Baxter Point
Figure 1-7N	Rural Recreation – Lake View
Figure 1-7O	Rural Recreation - St. Johns Gardens
Figure 1-8	Airport Obstructions and Clear Zones
Figure 1-9	100-Year Flood Plain – Unincorporated Volusia County
Figure 1-10	Coastal High Hazard Area – Unincorporated Volusia County
Figure 1-11	Generalized Future Land Use Plan (scale 1" = 3 miles)
Figure 1-11A	Future Land Use Map/Plan Notations
Figure 1-12	Local Plans
Figure 1-12A	Highridge Neighborhood Future Land Use
Figure 1-12B	Halifax Activity Center Future Land Use
Figure 1-12C	Southeast Activity Center Future Land Use
Figure 1-12D	Southwest Activity Center Future Land Use
Figure 1-12E	Hontoon Island
Figure 1-12F	North Peninsula
Figure 1-12G	Mosquito Lagoon
Figure 1-12H	Enterprise Local Plan
Figure 1-12I	Wilbur-by-the-Sea Local Plan
Figure 1-12J	Samsula Local Plan
Figure 1-12K	Tomoka Farms Local Plan
Figure 1-12L	Jacksonville Bombing Range Complex Military Zone
Figure 1-12M	Osteen Local Plan
Figure 1-12N	Farmton Local Plan
Figure 1-12O	SunRail DeLand Area Activity Center

- Figure 1-12P Fairgrounds Local Plan
- Figure 1-13 Environmental Core Overlay (ECO) Map
- Figure 1-14 Energy Conservation Area Map
- Figure 1-15 Commercial Space Industry Opportunity Overlay

Reference – Chapter 2 Transportation Element

- Figure 2-1 Thoroughfare Roadway System 2035 Map
- Figure 2-2 Roadway Number of Lanes 2035 Map
- Figure 2-3 Roadway Level of Service Standard 2035 Map
- Figure 2-4 Designated Evacuation Routes 2035 Map
- Figure 2-5 Scenic Corridors 2035 Map
- Figure 2-6 Farmton Local Plan – Spine Transportation Network

Reference – Chapter 3 Public Schools Facilities Element

- Figure 3-1 School Planning Areas
- Figure 3-2 Elementary School Concurrency Service Areas
- Figure 3-3 Middle School Concurrency Service Areas
- Figure 3-4 High School Concurrency Service Areas
- Figure 3-5 Existing Public School Facilities and Ancillary Plants – East Volusia
- Figure 3-6 Existing Public School Facilities and Ancillary Plants West Volusia
- Figure 3-7 Planned Public School Facilities and Ancillary Plants – East Volusia
- Figure 3-8 Planned Public School Facilities and Ancillary Plants– West Volusia
- Figure 3-9 Long Range Planned Public School Facilities by School Planning Areas
- Figure 3-10A Policy 3.2.3.6 (1) Illustration
- Figure 3-10B Policy 3.2.3.6 (3) Illustration

Reference – Chapter 10 Natural Groundwater and Aquifer Recharge Element

- Figure 10-1 Floridan Aquifer Recharge Areas

Reference – Chapter 11 Coastal Management Element

- Figure 11-1 Coastal Study Area Boundary
- Figure 11-2 Watershed and Sub-Basin Boundaries

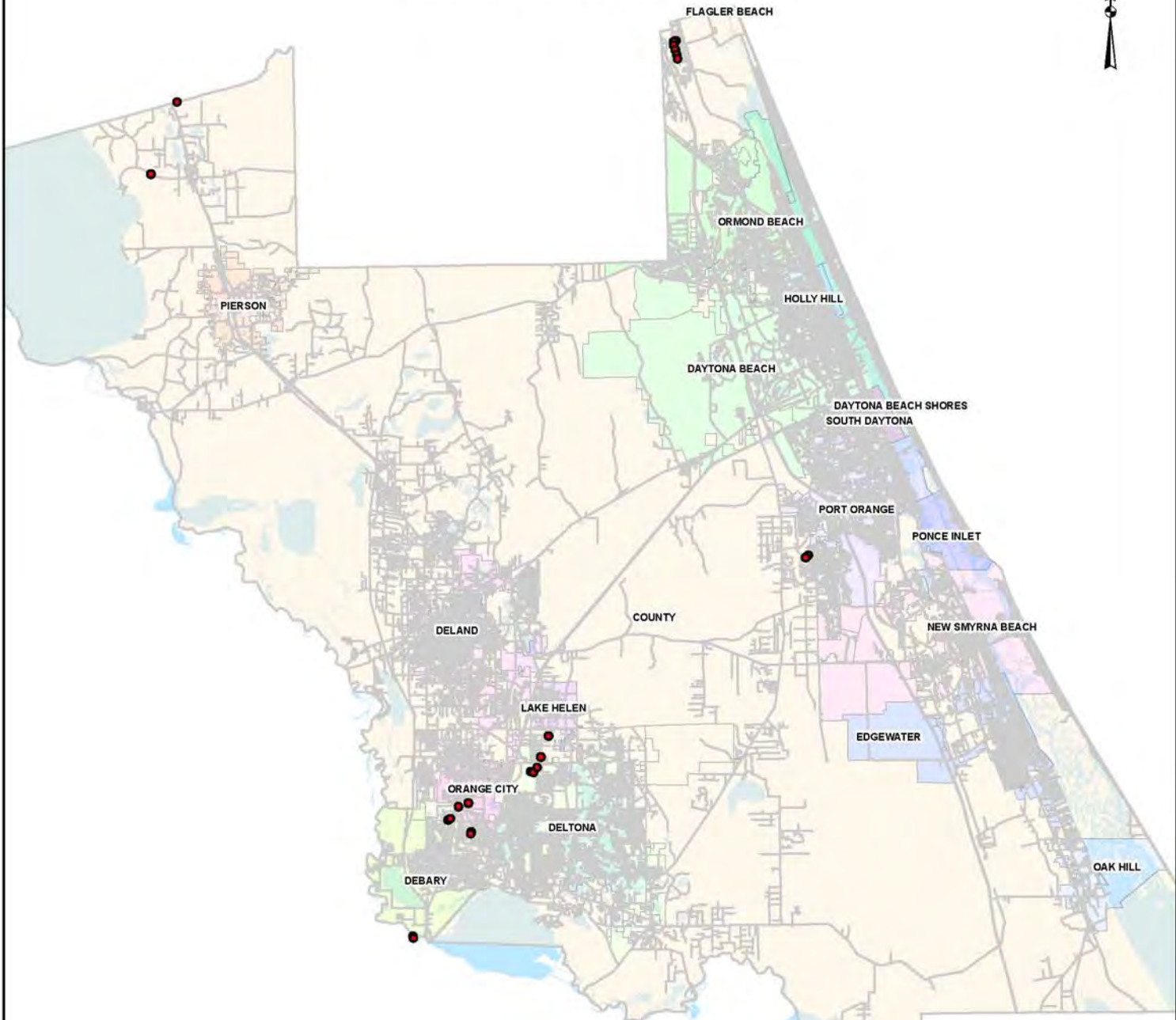
Reference – Chapter 14 Intergovernmental Coordination Element

- Figure 14-1 Port Orange Wellfield Property
- Figure 14-2 Port Orange Water Supply Planning Area

Reference – Chapter 17 Historic Preservation Element

- Figure 17-1 Archaeologically Sensitive Areas in Unincorporated Volusia County
- Figure 17-2 Historic Resources Map Series Unincorporated Volusia County
 - Figure 17-2A Individually Significant Properties
 - Figure 17-2B Cassadaga Historic District
 - Figure 17-2C Enterprise Historic District
 - Figure 17-2D Spring Garden Ranch Historic District
- Figure 17-3 Significant Historic Resources Owned and Managed by Volusia County

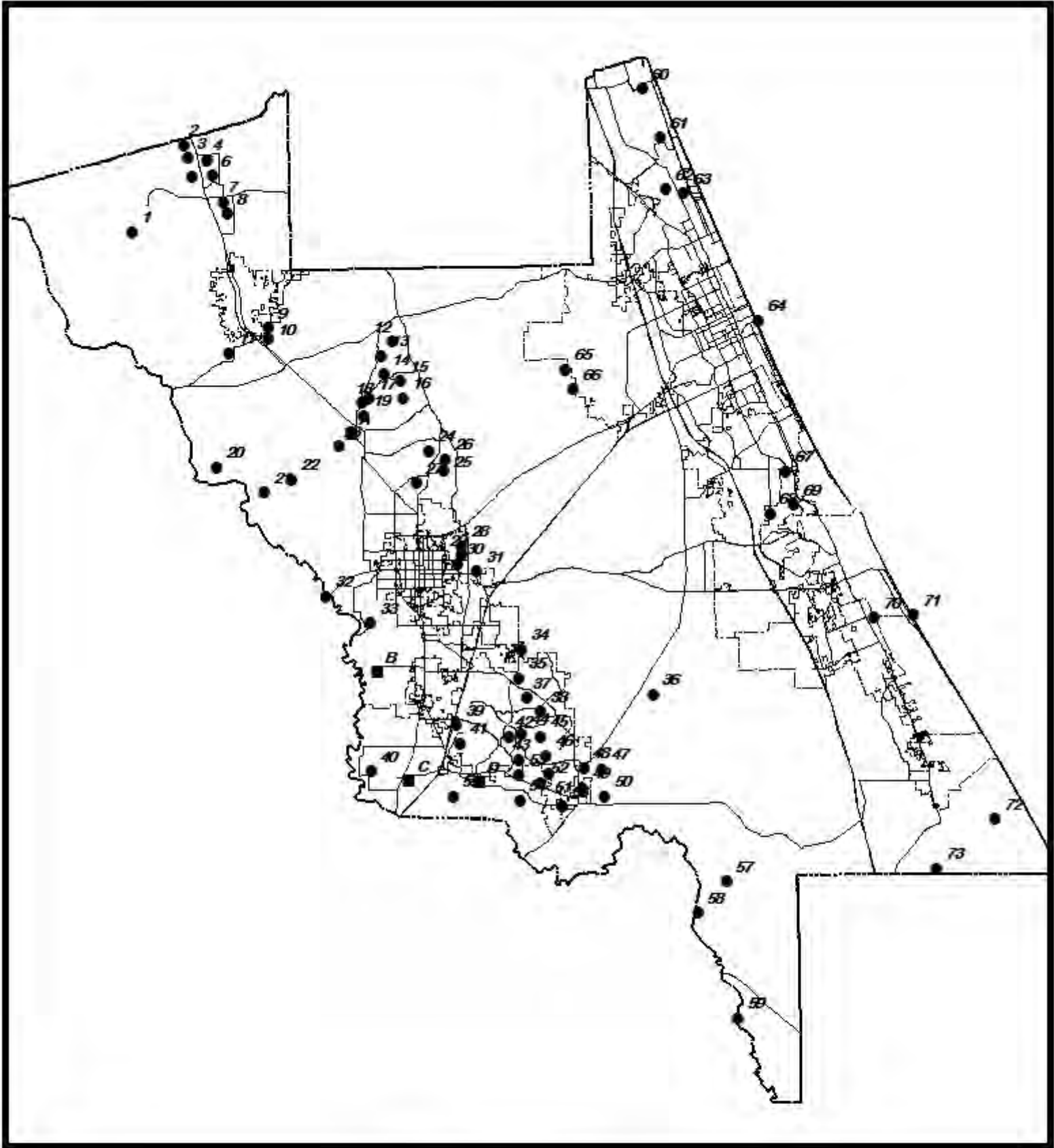
FIG. 1-1 PUBLIC POTABLE WATER WELLS



Legend

- Volusia County Well Sites





**FIGURE 1-2
WATER BODIES**



PREPARED BY: VOLUSIA COUNTY GROWTH & RESOURCE MANAGEMENT DEPARTMENT

Figure 1-2 Legend for Water bodies

Water Body Ref. #	Name	Acres	Water Body Ref. #	Name	Acres
1	Lake George	37,884	40	Konomac Lake	ND
2	Davis Lake	ND	41	Lake Gleason	124
3	Upper Lake Louise	ND	42	Lake McGarity	112
4	Cow Pond	ND	43	Lake Sidney	49
5	Lower Lake Louise	239	44	Lake Karnes	39
6	Lake Juanita	59	45	Theresa Lake	279
7	Lake Roberts	ND	46	Louise Lake	297
8	Cowarts Lake	ND	47	Acorn Fish Lake	62
9	Caw Lake	147	48	Thompson Lake	38
10	Lake Purdom	69	49	The Savannah	93
11	Lake Emporia	70	50	Jacksons Bay	42
12	Dan George Lake	129	51	Lake Butler	ND
13	Scull Lake	96	52	Doyle Lake	ND
14	Lake Winona	160	53	Big Lake	145
15	Lake Carraway	113	54	Lake Bethel	213
16	Lake Dias	731	55	Lake Monroe	5,423
17	Lake Clifton	108	56	Little Lake	65
18	Lake Odom	69	57	Underhill	209
19	Tedder Lake	77	58	Lake Harney	3,210
20	Lake Dexter	1,534	59	Puzzle Lake	ND
21	Mud Lake	304	60	Bulow Creek	NA
22	Lake Woodruff	2,250	61	Tomoka Basin	NA
23	Spring Garden	510	62	Tomoka River	NA
24	Lake Hires	ND	63	Halifax River	NA
25	Lake Daugherty	294	64	Atlantic Ocean Coastline N. of Inlet	NA
26	Unnamed	85			
27	Lake Mamie	78	65	Scoggin Lake	ND
28	N. Lake Talmadge	124	66	Indian Lake	65
29	S. Lake Talmadge	59	67	Rose Bay	NA
30	Blue Lake	55	68	Spruce Creek	NA
31	Lake Winnemissett	171	69	Strickland/Turnbull Bays	NA
32	St. Johns River	NA	70	Indian River N.	NA
33	Lake Beresford	800	71	Atlantic Ocean Coastline S. of Inlet	NA
34	Muck Lake	42			
35	3 Island Lake (Sixma)	147	72	Mosquito Lagoon	NA
36	Lake Ashby	1,072	74	Indian River	NA
37	Dupont Lake	416	A	DeLeon Springs	NA
38	Angela Lake	185	B	Blue Spring	NA
39	Trout Lake	65	C	Gemini Springs	NA
			D	Green Springs	NA

NOTE: ND - Not Determined
NA - Not Applicable

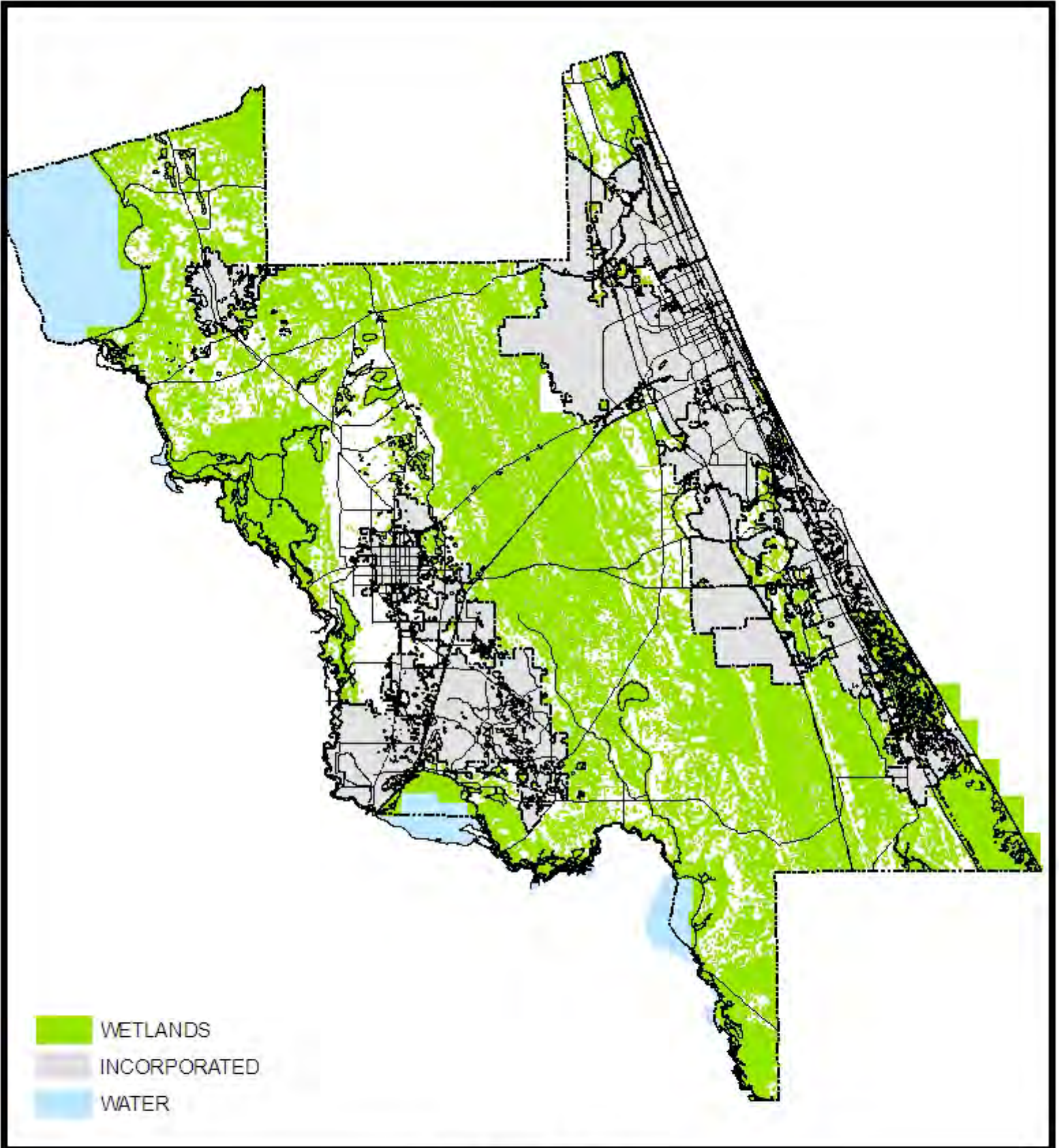


FIGURE 1-3
MAJOR WETLAND SYSTEMS



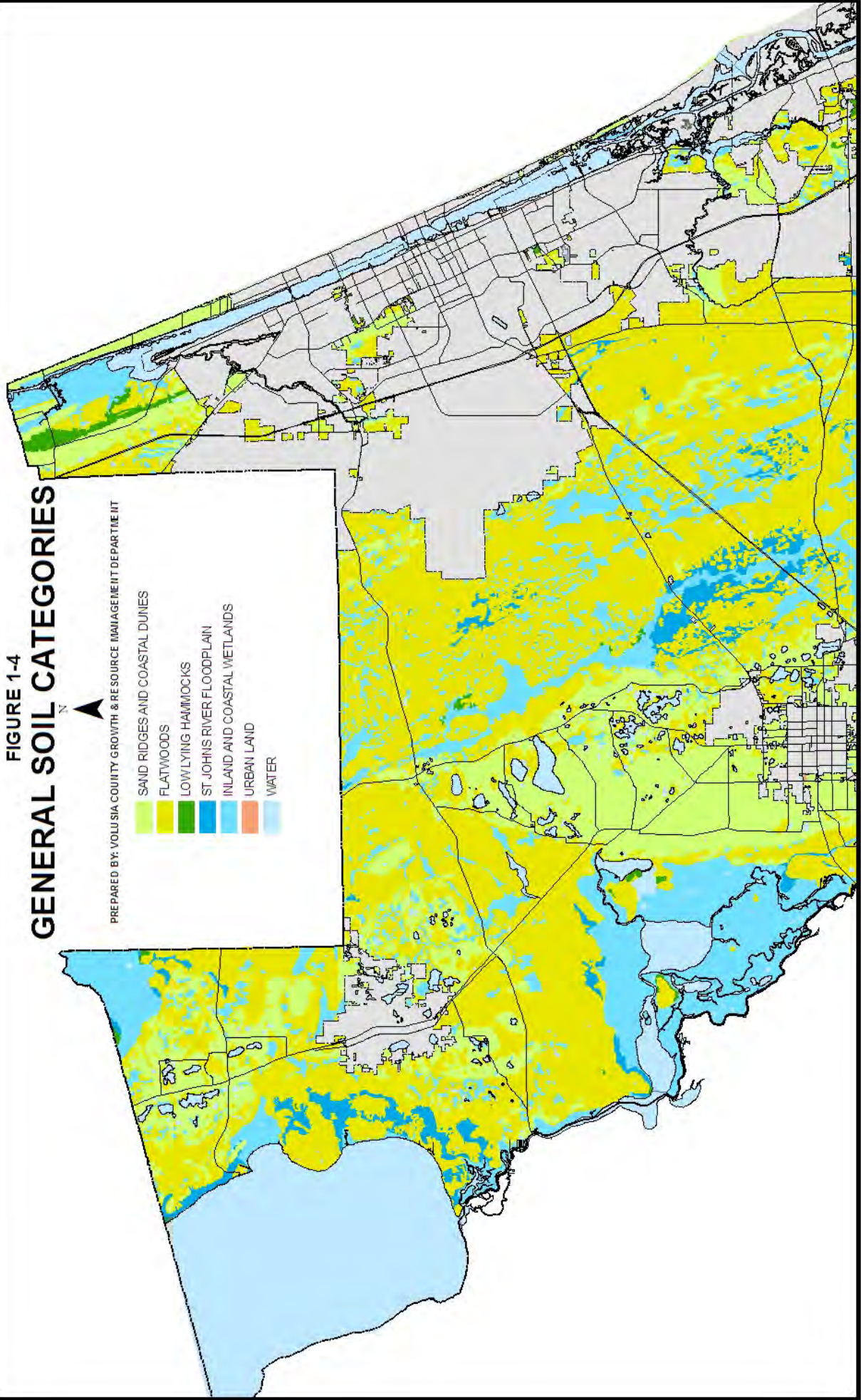
PREPARED BY: VOLUSIA COUNTY GROWTH & RESOURCE MANAGEMENT DEPARTMENT

FIGURE 1-4
GENERAL SOIL CATEGORIES

PREPARED BY: VOLUSIA COUNTY GROWTH & RESOURCE MANAGEMENT DEPARTMENT

N

- SAND RIDGES AND COASTAL DUNES
- FLATWOODS
- LOWLYING HAMMOCKS
- ST. JOHN'S RIVER FLOODPLAIN
- INLAND AND COASTAL WETLANDS
- URBAN LAND
- WATER



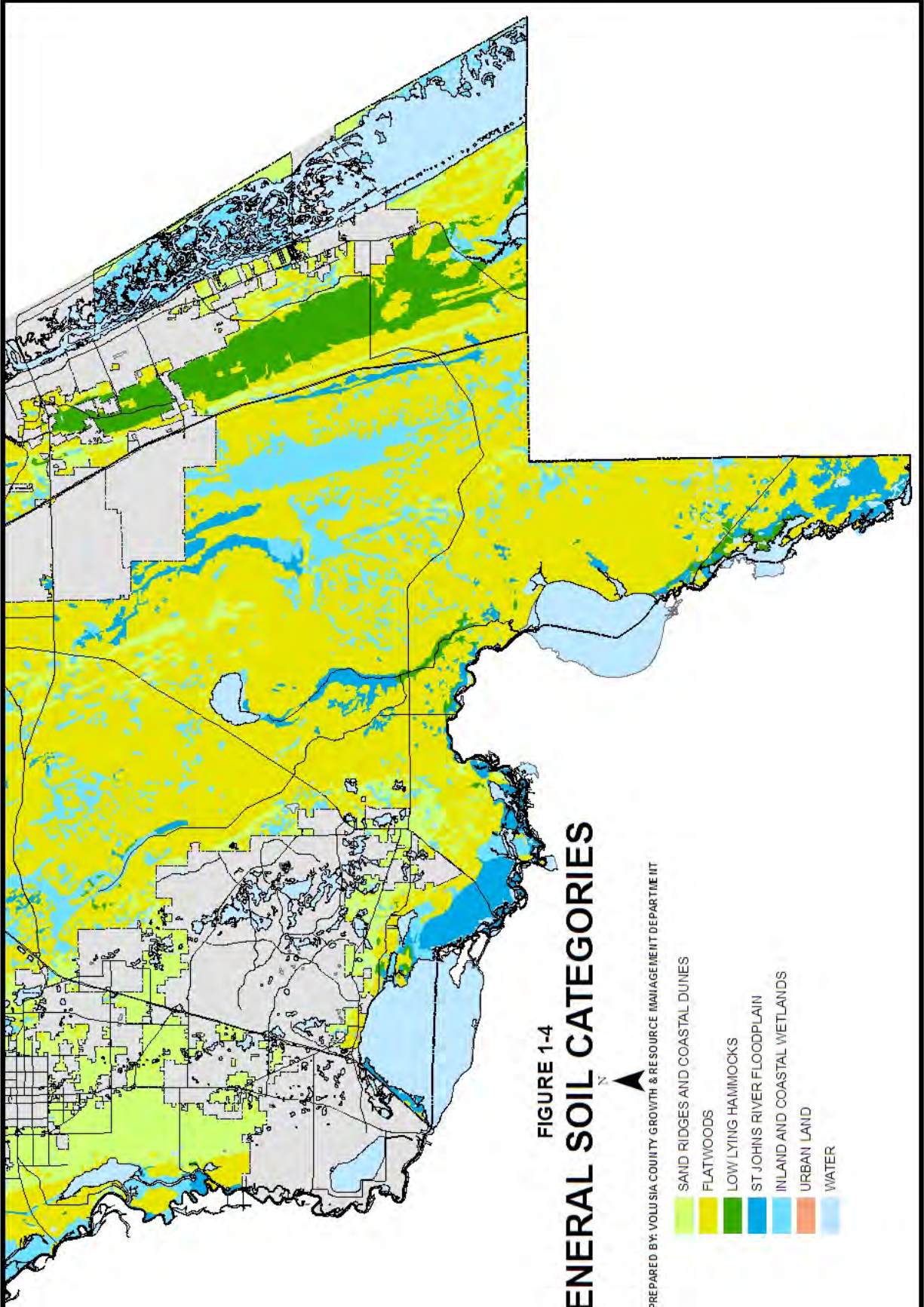
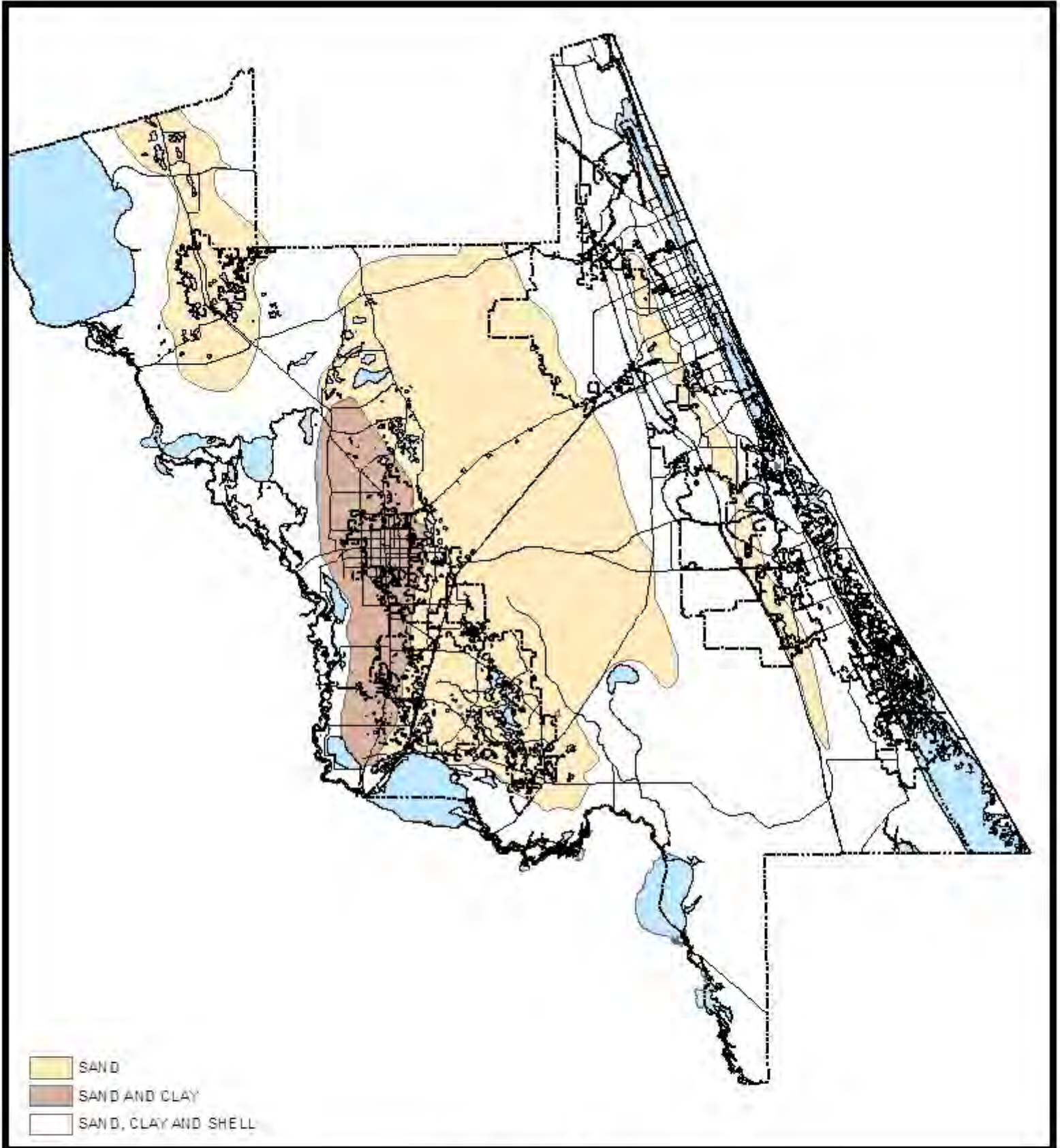


FIGURE 1-4
GENERAL SOIL CATEGORIES

PREPARED BY: VOLUSIA COUNTY GROWTH & RESOURCE MANAGEMENT DEPARTMENT

- SAND RIDGES AND COASTAL DUNES
- FLATWOODS
- LOW LYING HAMMOCKS
- ST JOHNS RIVER FLOODPLAIN
- INLAND AND COASTAL WETLANDS
- URBAN LAND
- WATER



**FIGURE 1-5
MINERAL RESOURCES**



PREPARED BY: VOLUSIA COUNTY GROWTH & RESOURCE MANAGEMENT DEPARTMENT

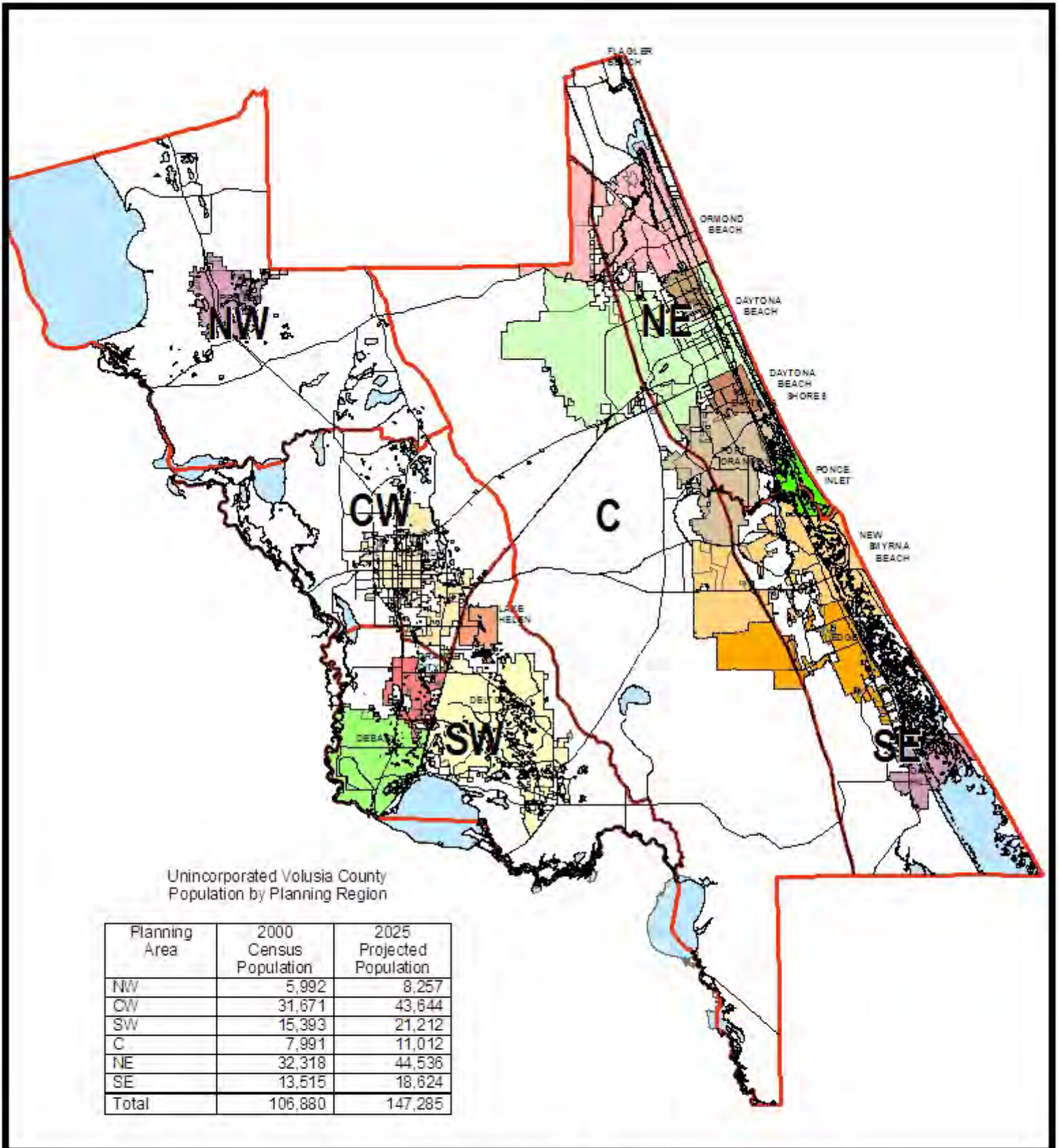
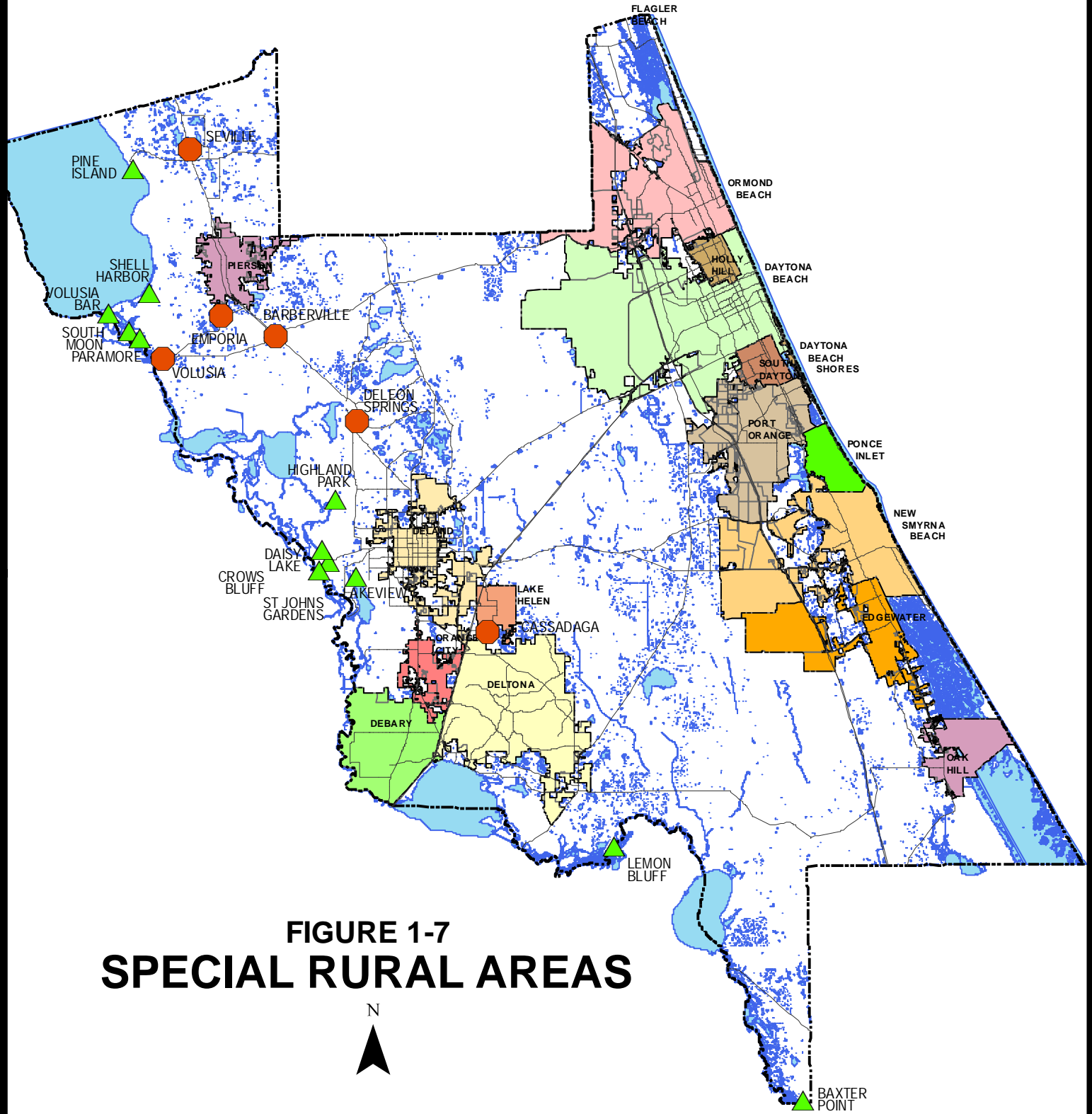


FIGURE 1-6
POPULATION by PLANNING REGION

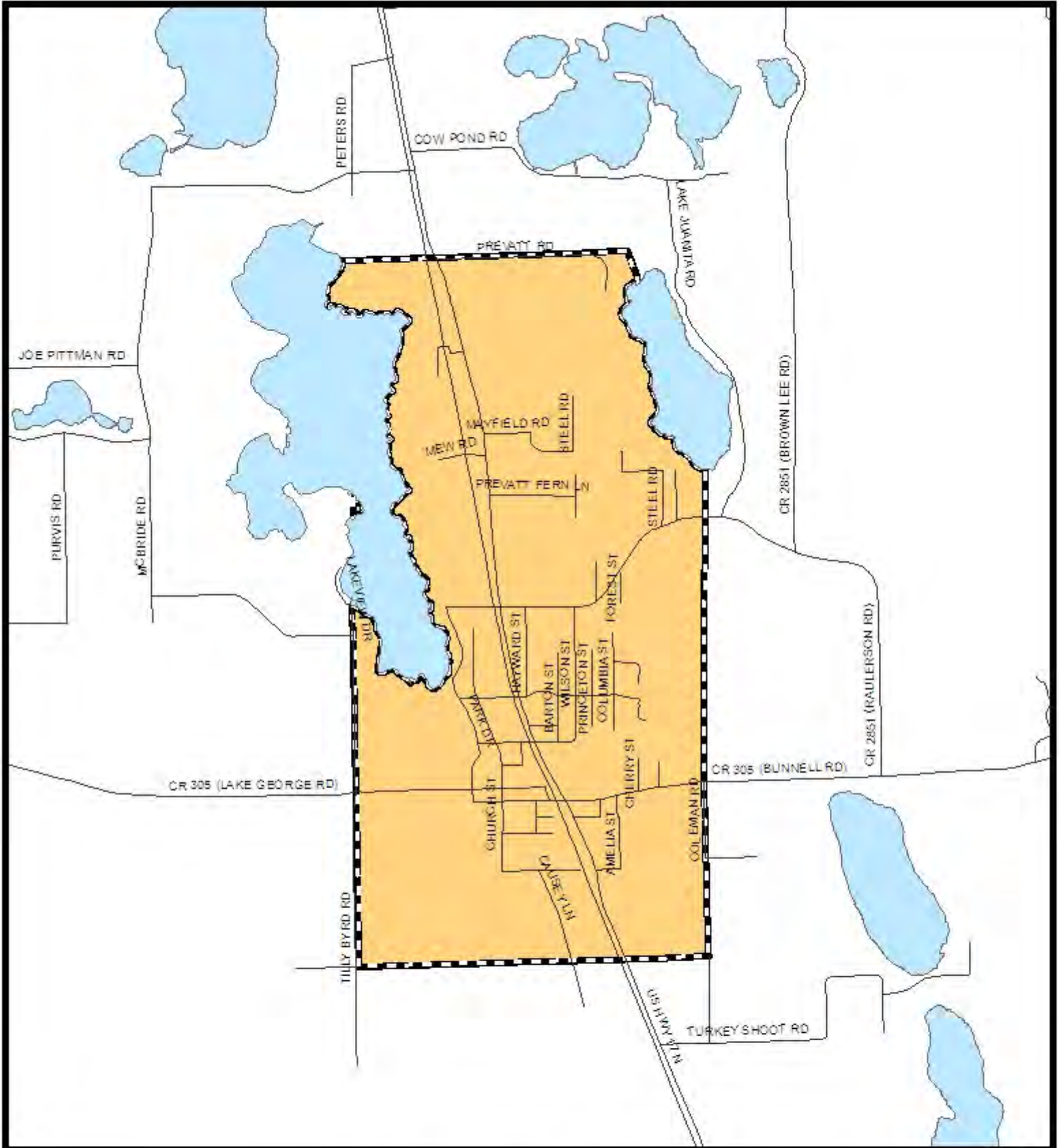




**FIGURE 1-7
SPECIAL RURAL AREAS**



- **RURAL COMMUNITIES**
- ▲ **RURAL RECREATION AREAS**



**FIGURE 1-7A
RURAL COMMUNITY - SEVILLE**



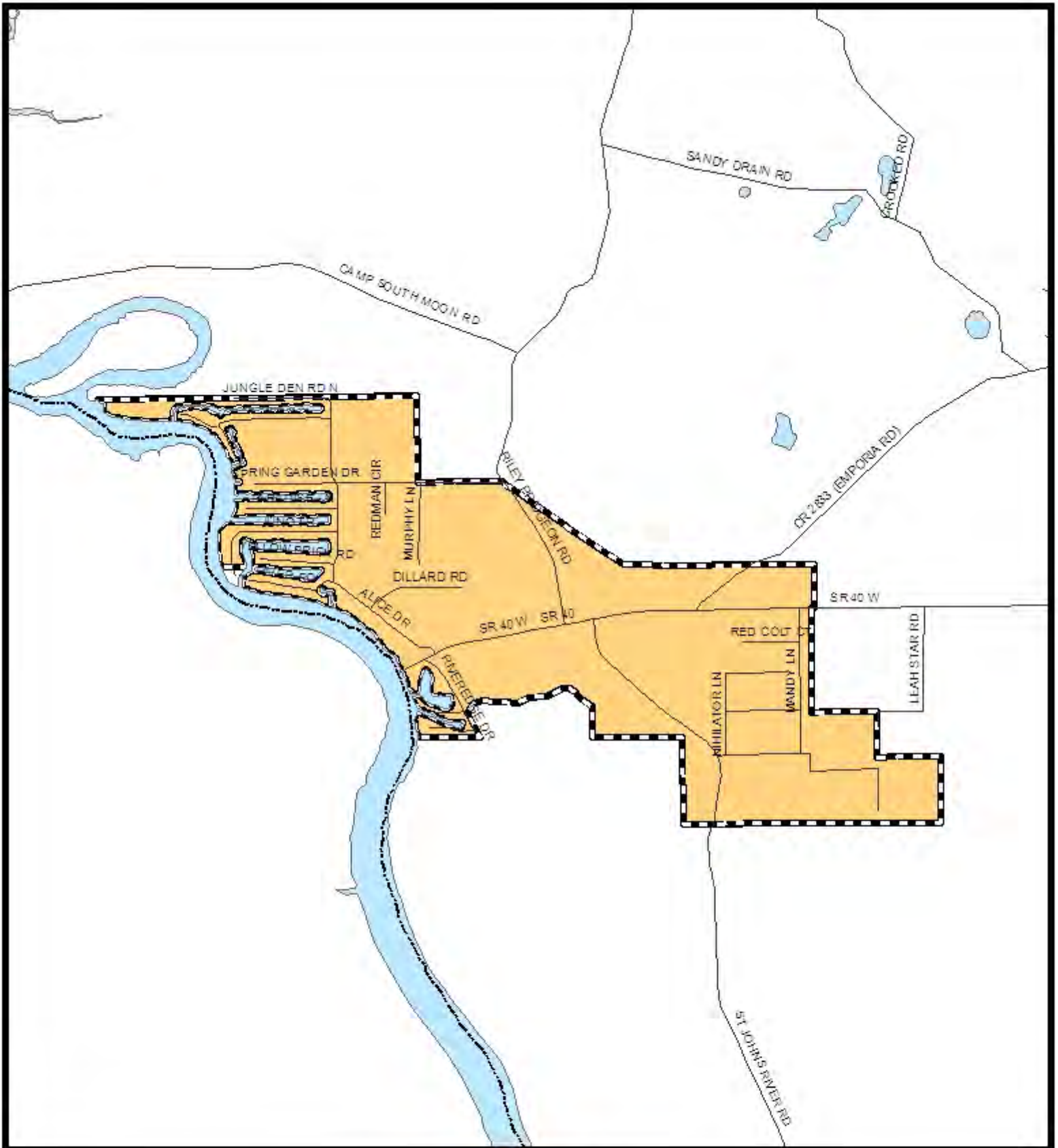


FIGURE 1-7B
RURAL COMMUNITY - VOLUSIA



PREPARED BY: VOLUSIA COUNTY GROWTH & RESOURCE MANAGEMENT DEPARTMENT

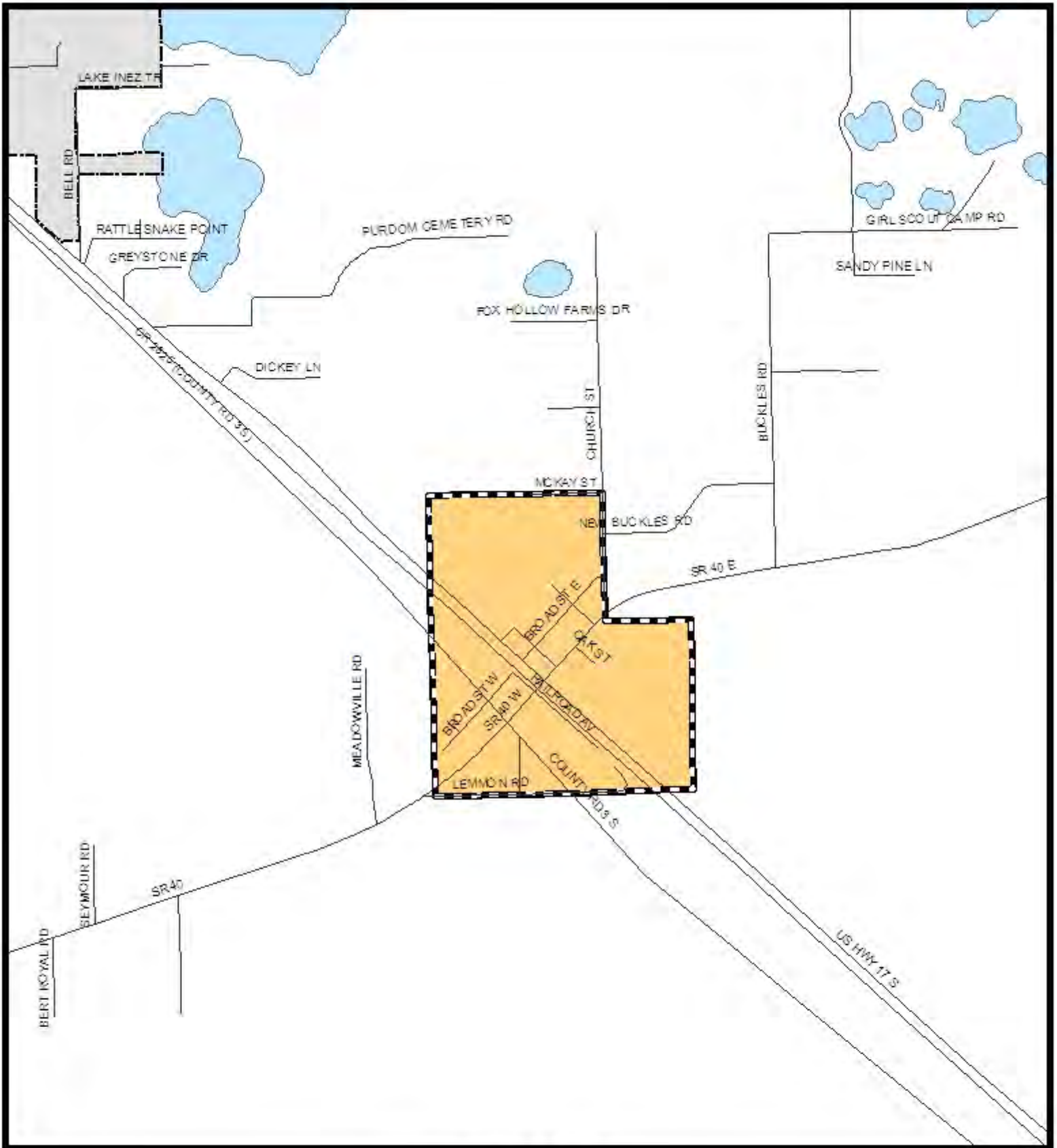


FIGURE 1-7C
RURAL COMMUNITY - BARBERVILLE



PREPARED BY: VOLUNIA COUNTY GROWTH & RESOURCE MANAGEMENT DEPARTMENT

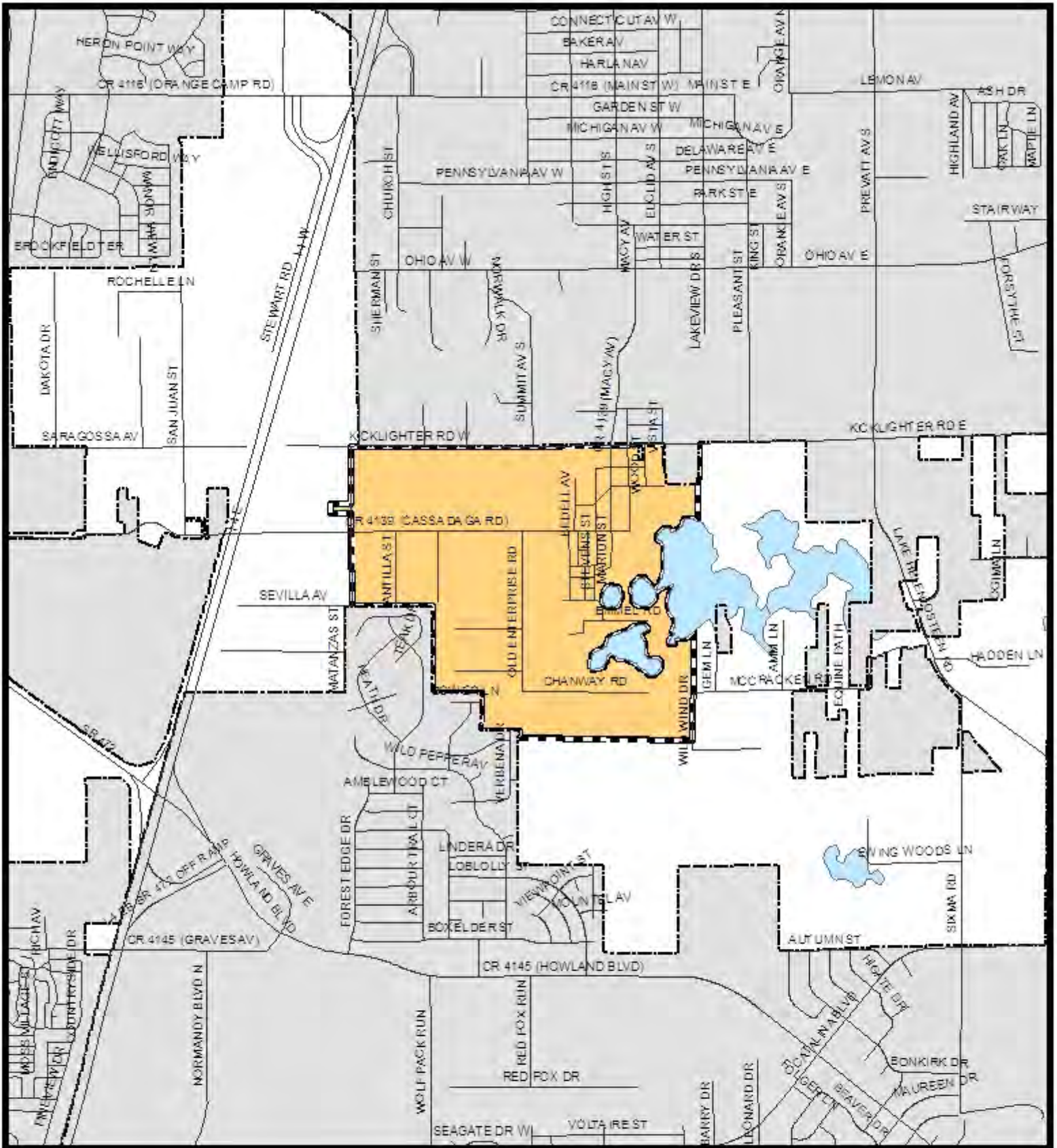


FIGURE 1-7E
RURAL COMMUNITY - CASSADAGA



PREPARED BY: VOLUNIA COUNTY GROWTH & RESOURCE MANAGEMENT DEPARTMENT

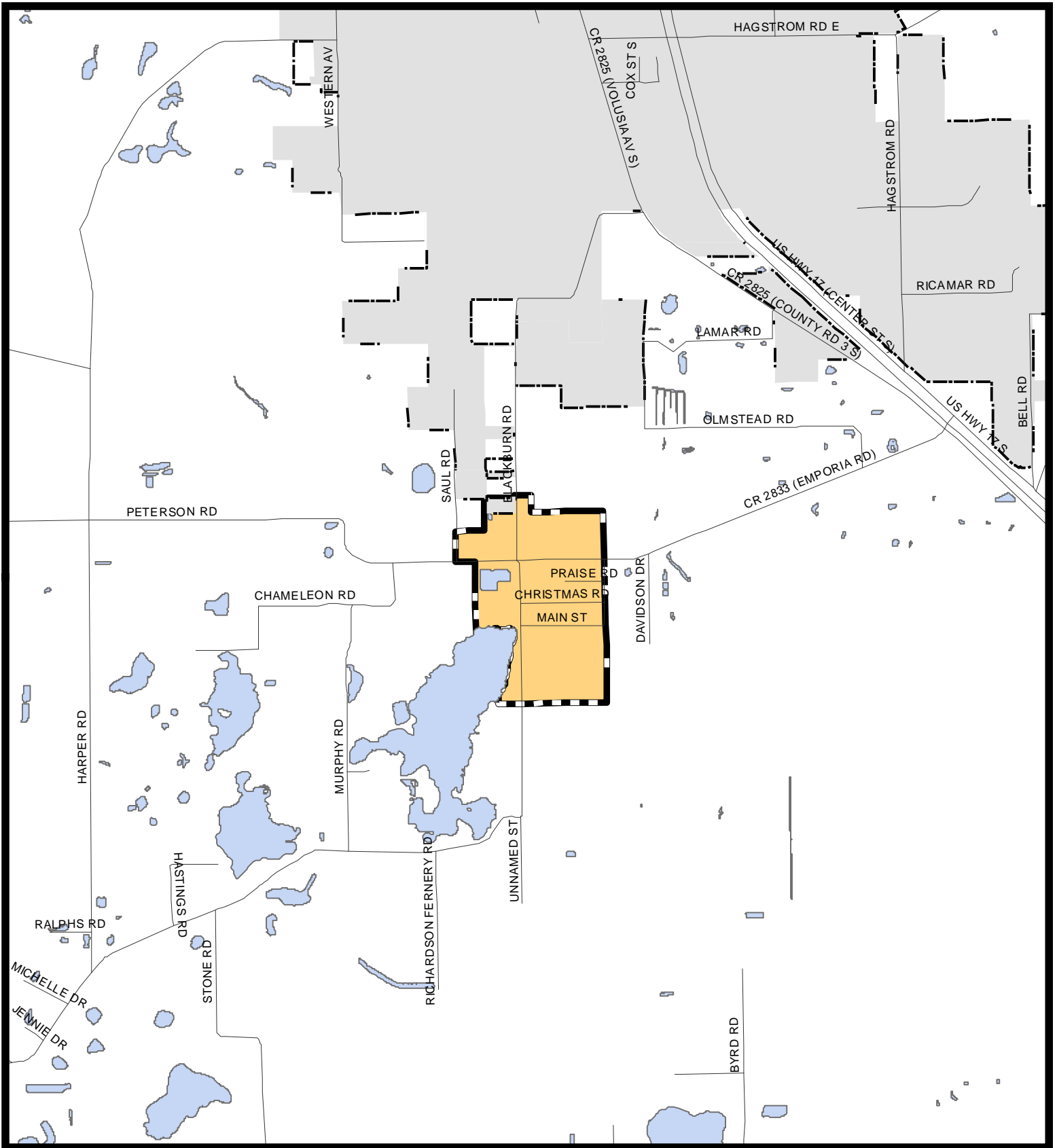


FIGURE 1-7F
RURAL COMMUNITY - EMPORIA



PREPARED BY: VOLUSIA COUNTY GROWTH & RESOURCE MANAGEMENT DEPARTMENT

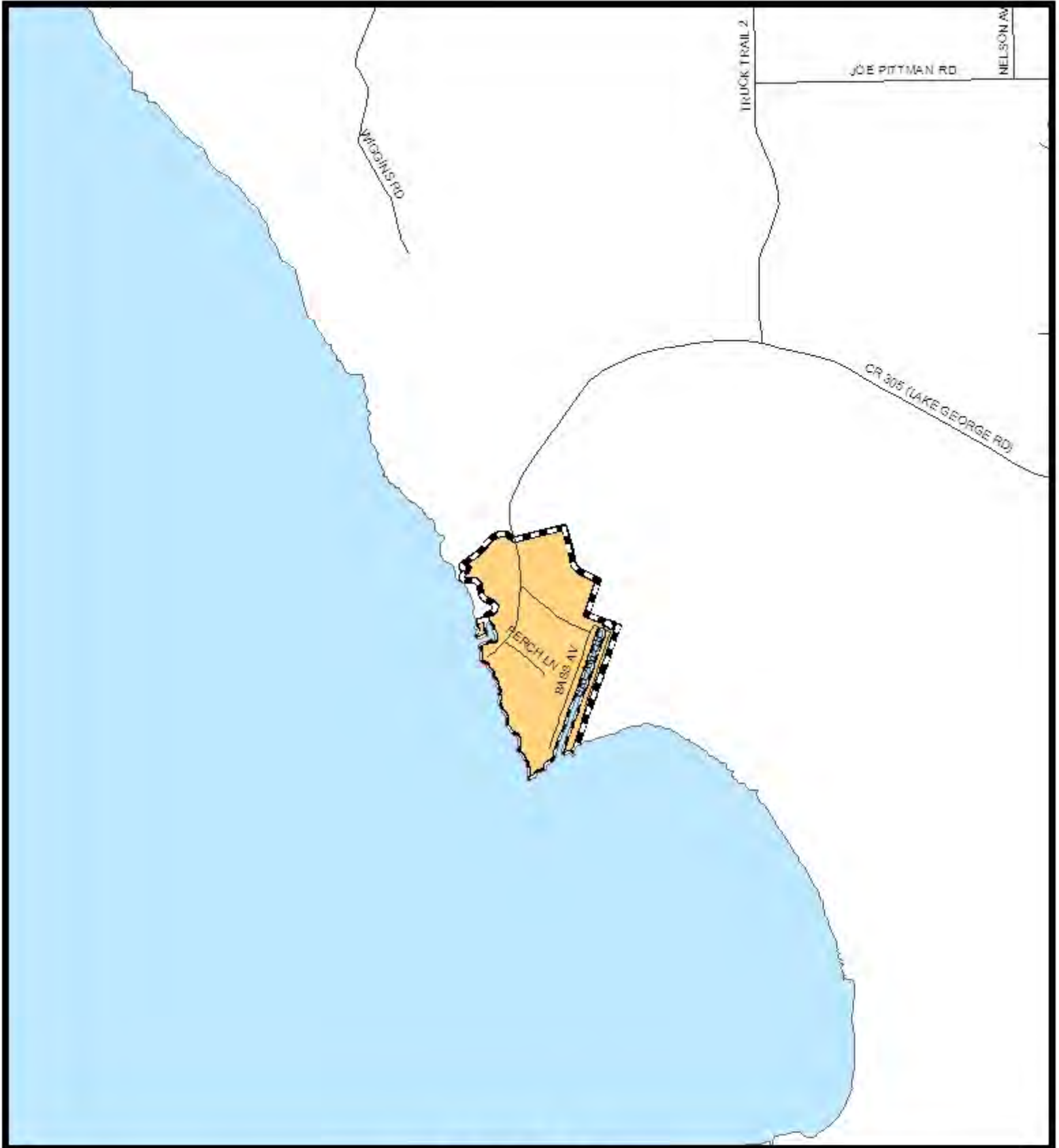


FIGURE 1-7G
RURAL RECREATION - PINE ISLAND



PREPARED BY: VOLUSIA COUNTY GROWTH & RESOURCE MANAGEMENT DEPARTMENT

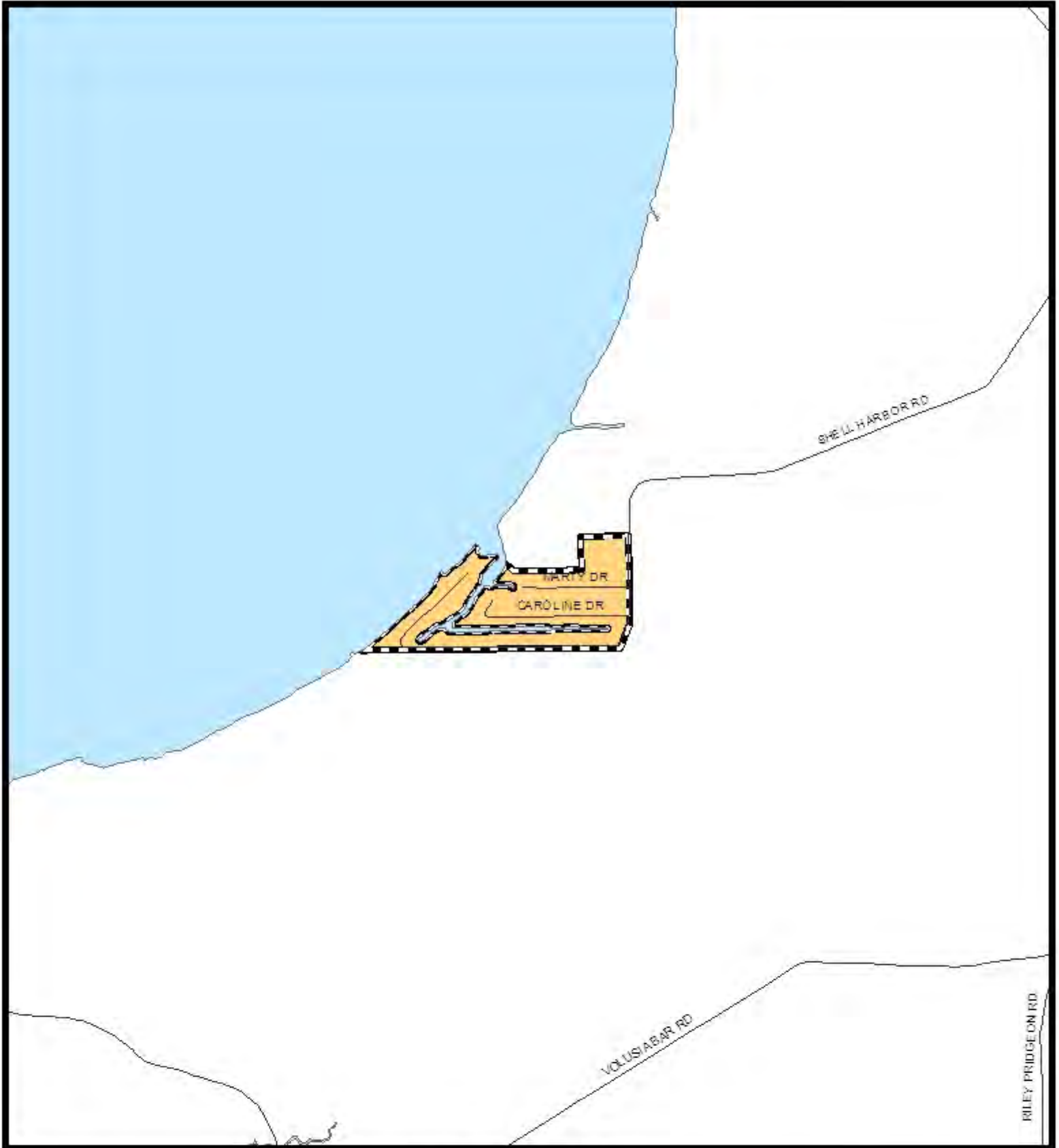


FIGURE 1-7H
RURAL RECREATION - SHELL HARBOR ESTATES



PREPARED BY: VOLUSIA COUNTY GROWTH & RESOURCE MANAGEMENT DEPARTMENT

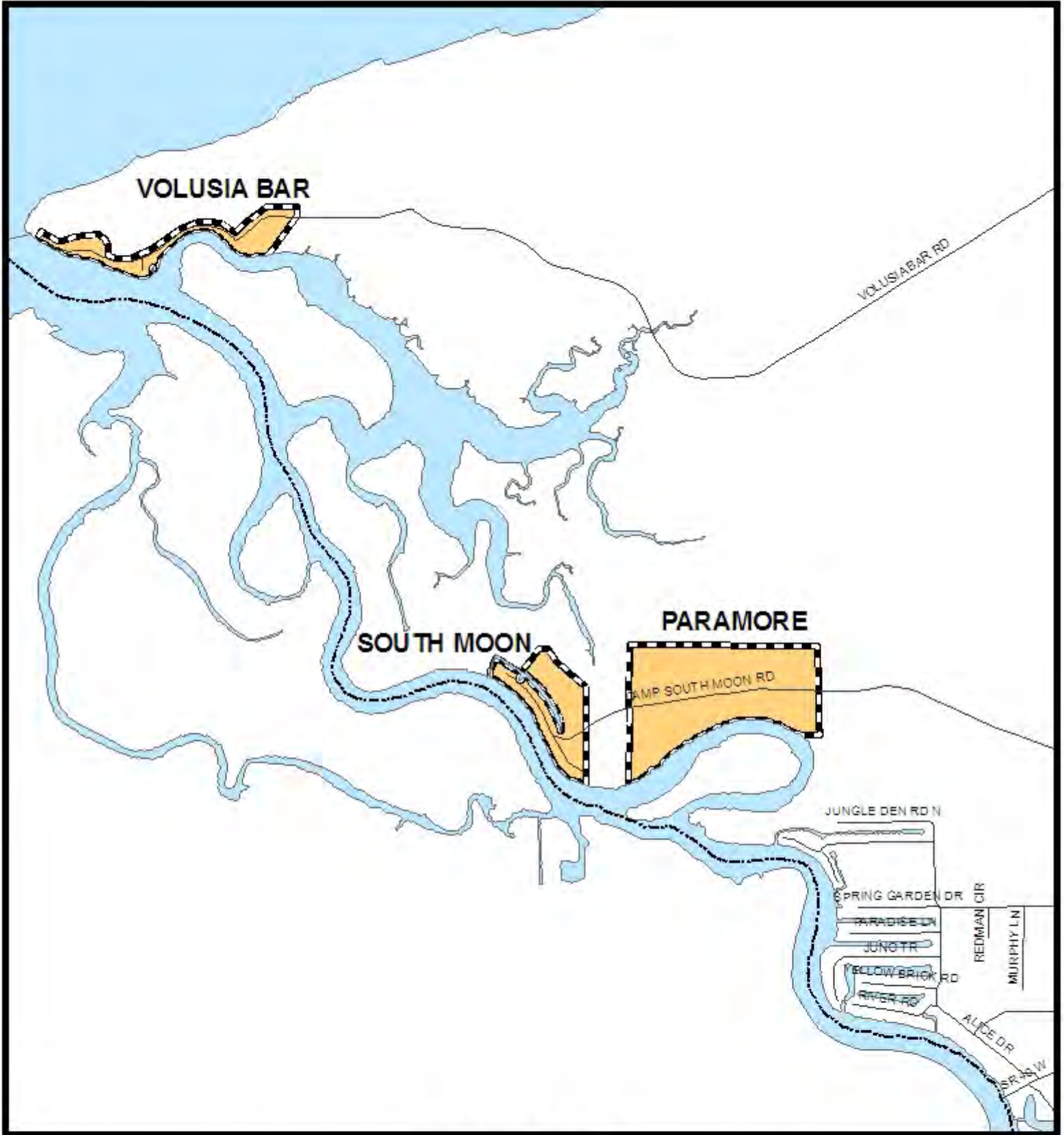


FIGURE 1-71
RURAL RECREATION - VOLUSIA BAR,,
SOUTH MOON, PARAMORE



PREPARED BY: VOLUSIA COUNTY GROWTH & RESOURCE MANAGEMENT DEPARTMENT

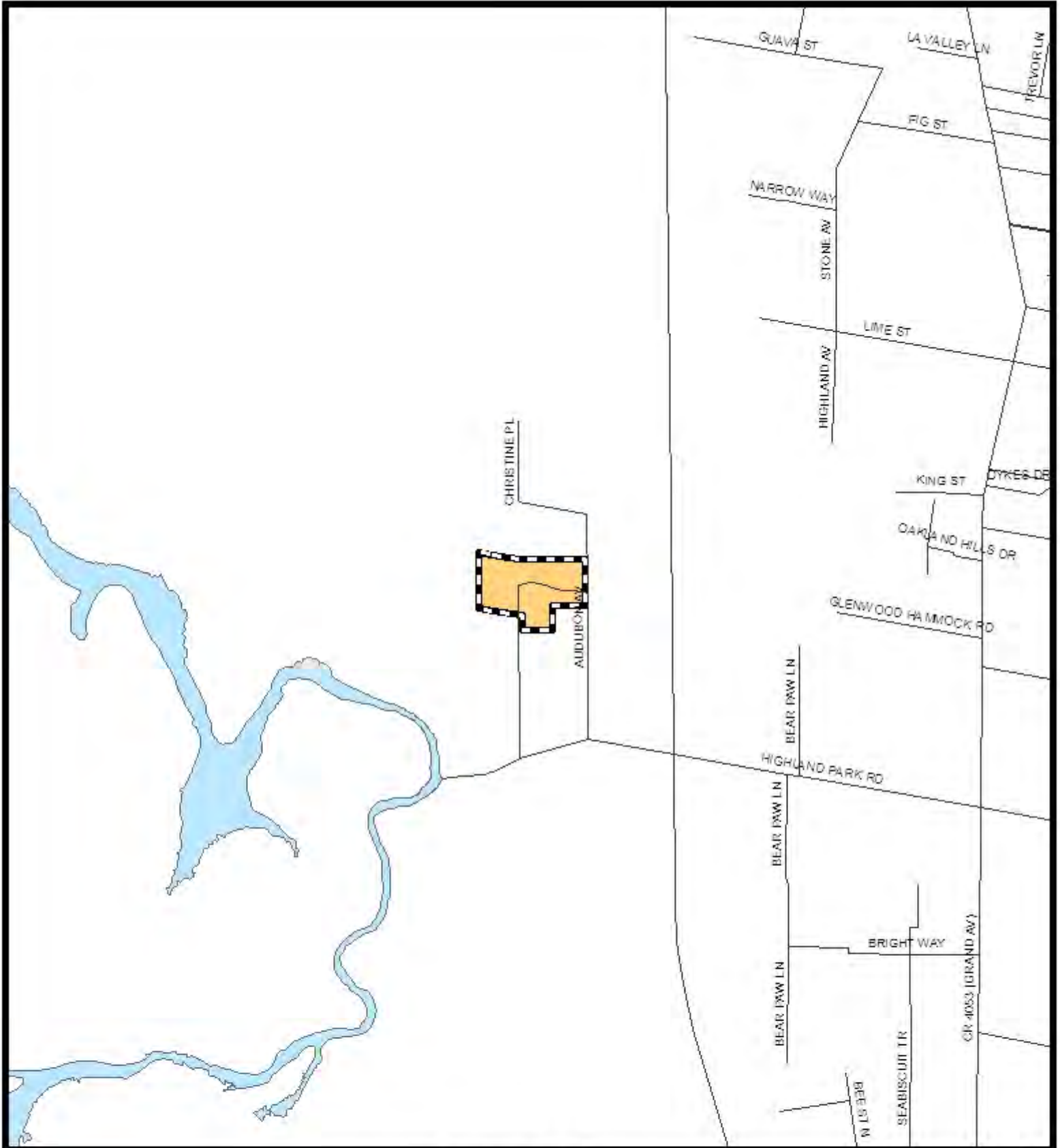


FIGURE 1-7J
RURAL RECREATION - HIGHLAND PARK



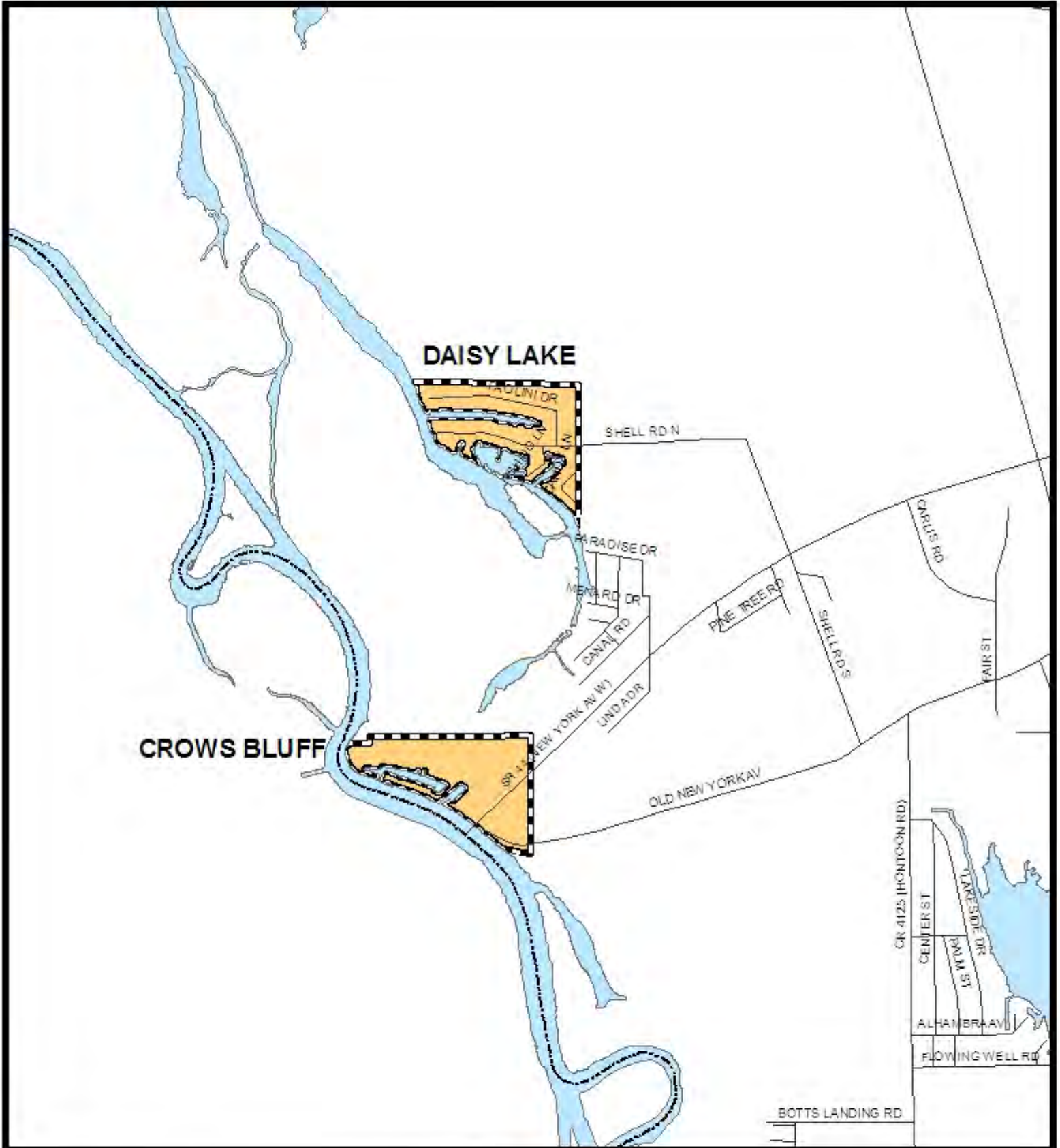


FIGURE 1-7K
RURAL RECREATION - DAISY LAKE, CROWS BLUFF



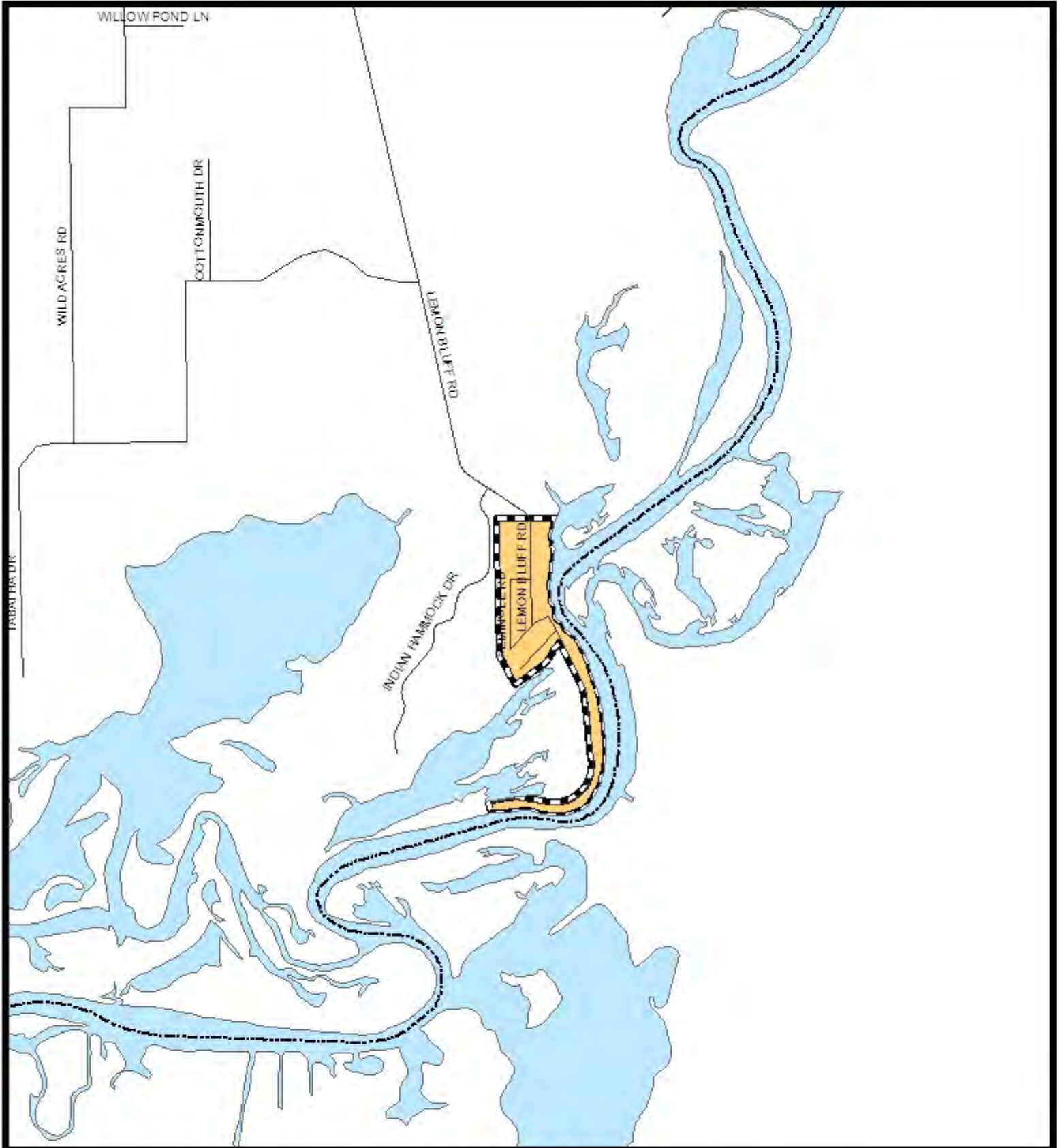


FIGURE 1-7L
RURAL RECREATION - LEMON BLUFF



PREPARED BY: VOLUSIA COUNTY GROWTH & RESOURCE MANAGEMENT DEPARTMENT

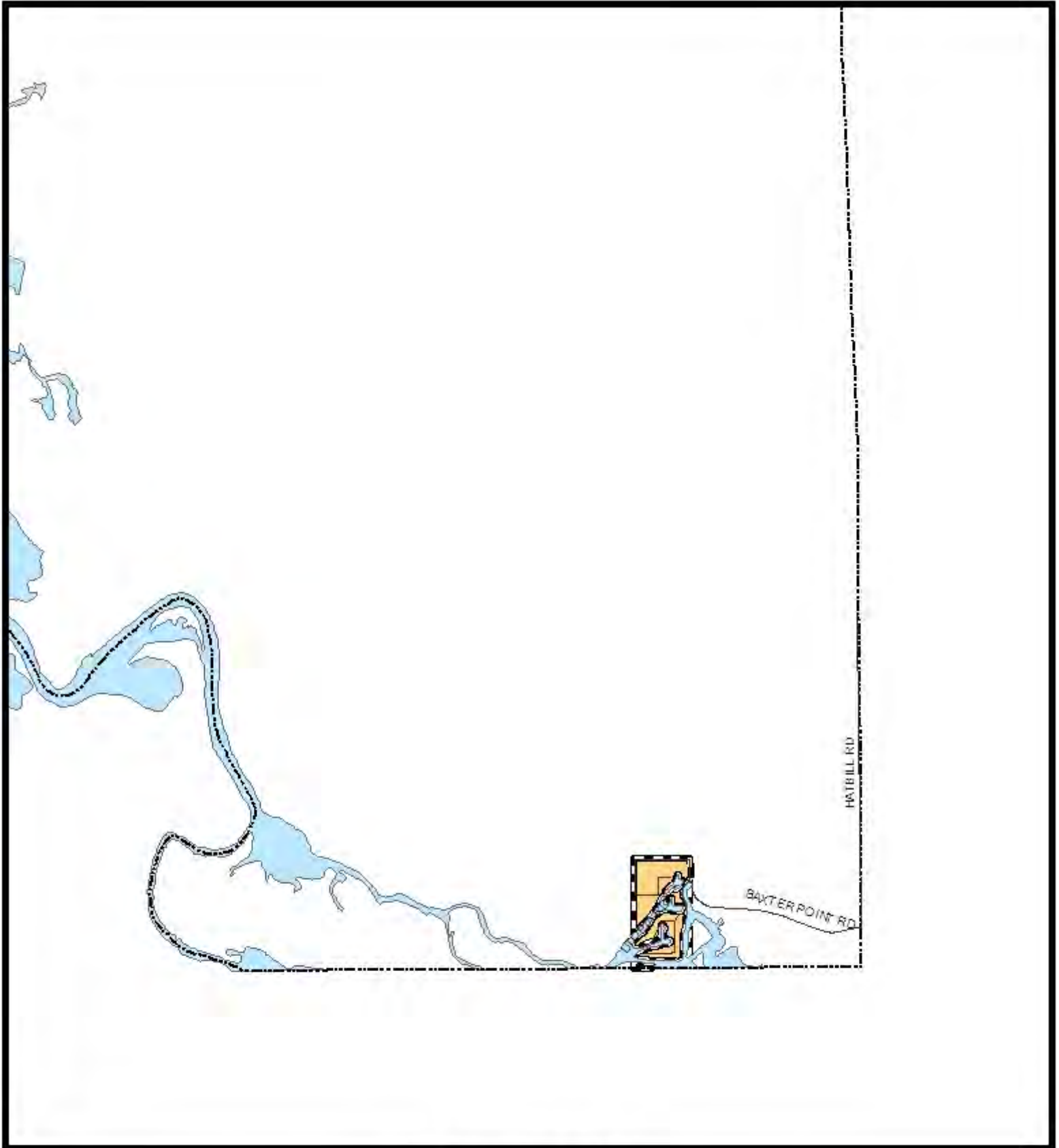


FIGURE 1-7M
RURAL RECREATION - BAXTER POINT



PREPARED BY: VOLUSIA COUNTY GROWTH & RESOURCE MANAGEMENT DEPARTMENT

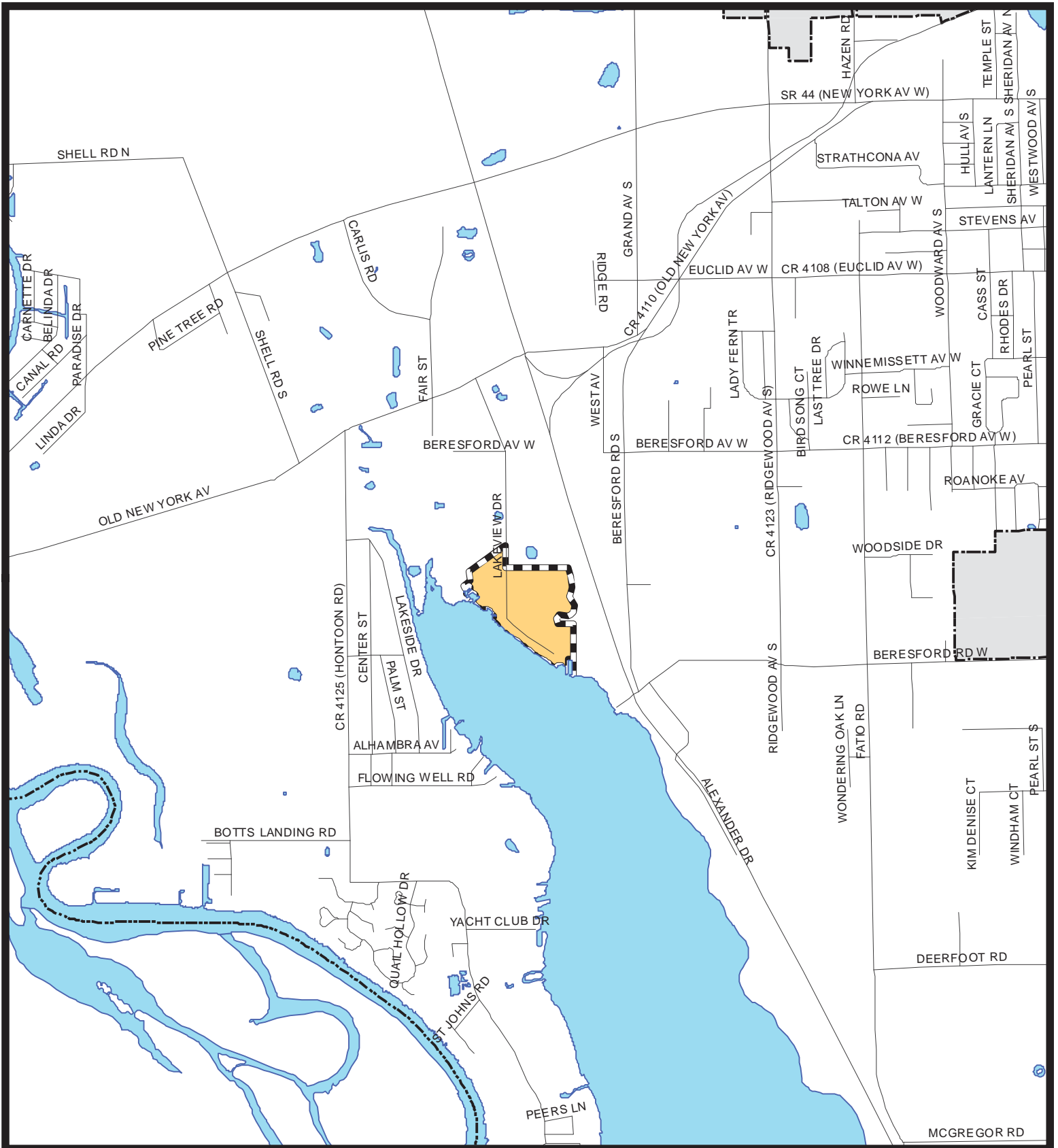


FIGURE 1-7N
RURAL RECREATION - LAKEVIEW



PREPARED BY: VOLUSIA COUNTY GROWTH & RESOURCE MANAGEMENT DEPARTMENT

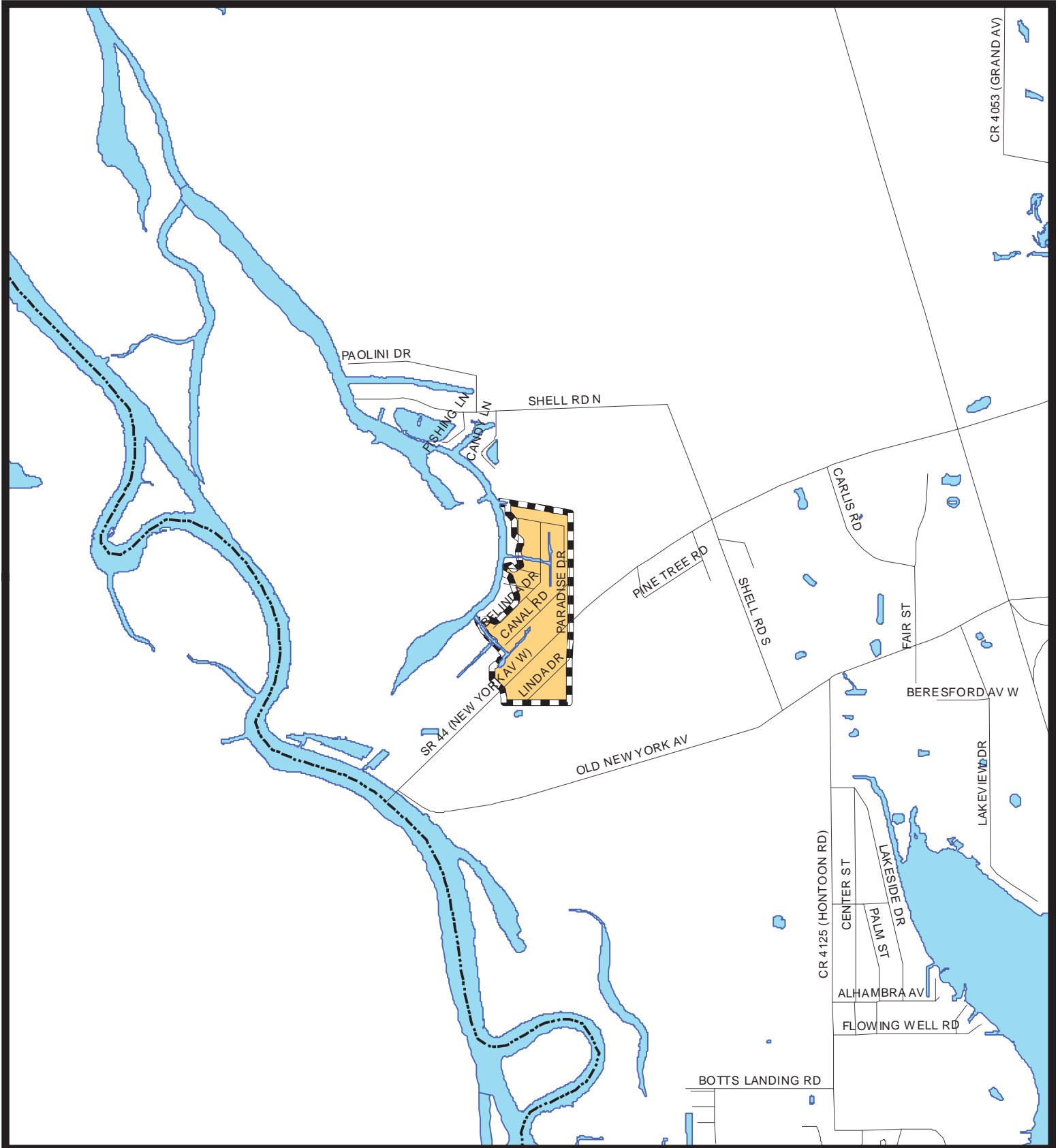


FIGURE 1-70
 RURAL RECREATION - ST JOHNS GARDENS



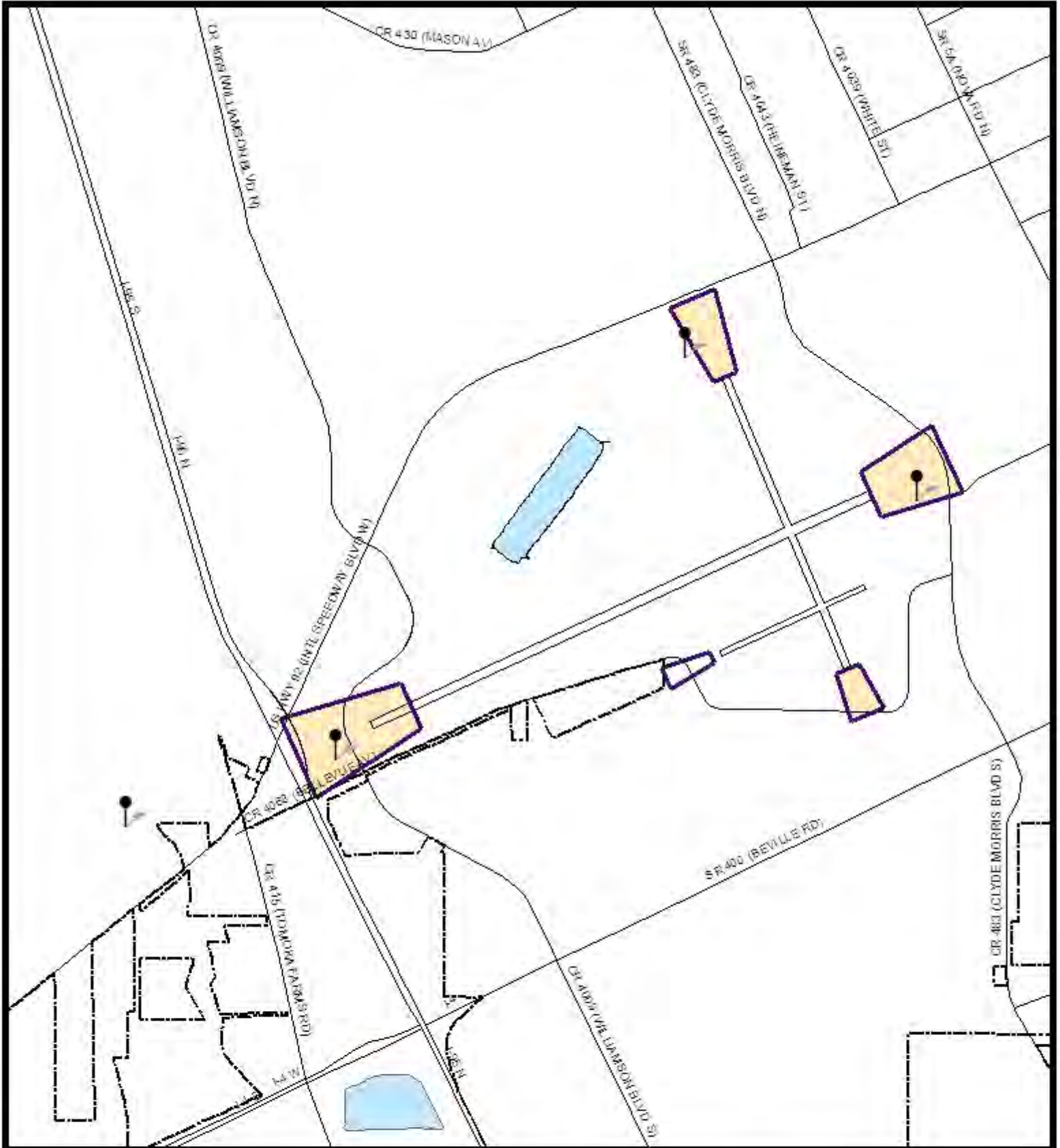


FIGURE 1-8
AIRPORT CLEAR ZONES AND OBSTRUCTIONS



PREPARED BY: VOLUSIA COUNTY GROWTH & RESOURCE MANAGEMENT DEPARTMENT

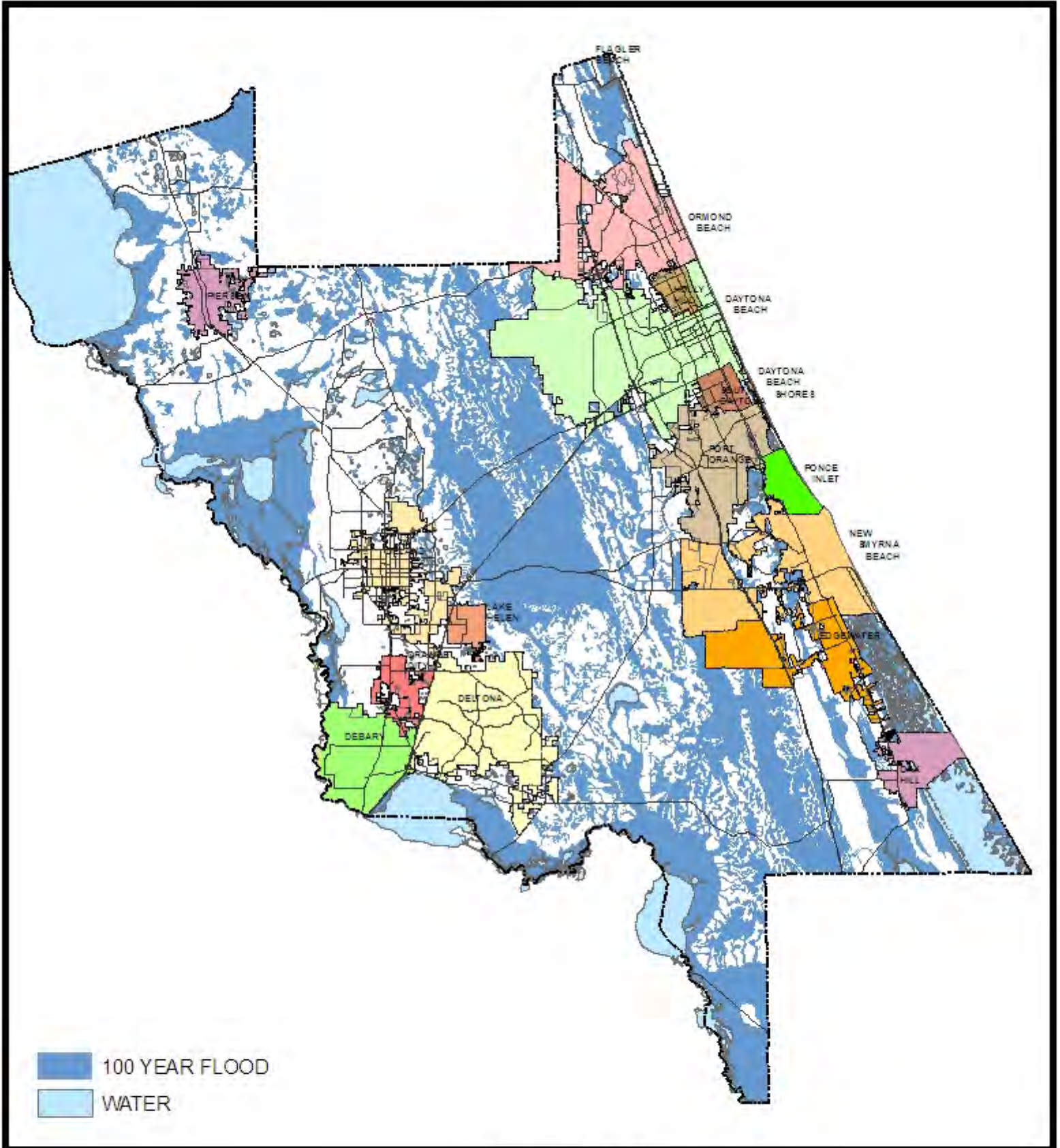


FIGURE 1-9
100 YEAR FLOOD PLAIN
UNINCORPORATED VOLUSIA COUNTY



PREPARED BY: VOLUSIA COUNTY GROWTH & RESOURCE MANAGEMENT DEPARTMENT

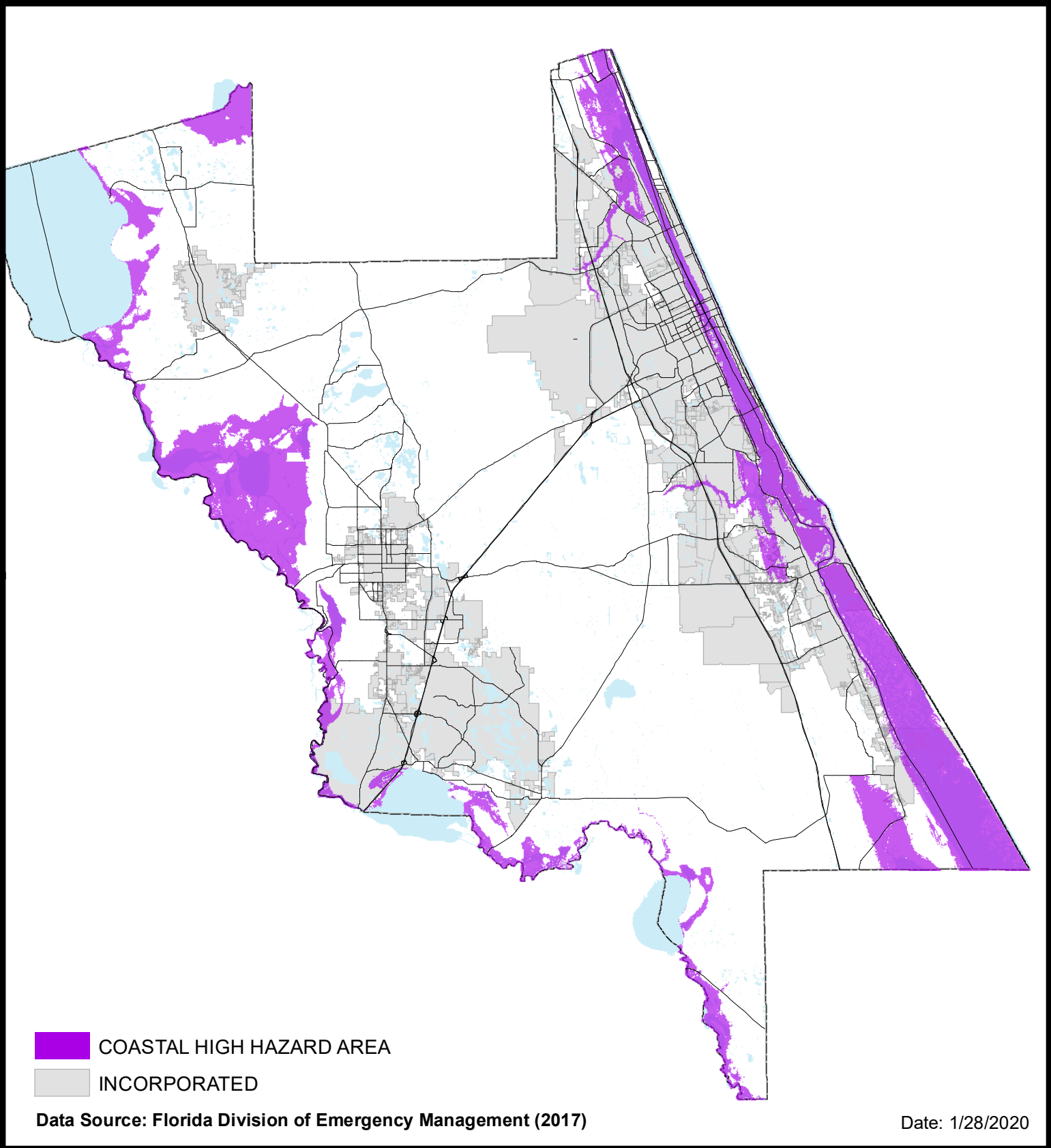


FIGURE 1-10
COASTAL HIGH HAZARD AREA
UNINCORPORATED VOLUSIA COUNTY



PREPARED BY: VOLUSIA COUNTY GROWTH & RESOURCE MANAGEMENT DEPARTMENT

Figure 1-11 (North)



FUTURE LAND USE

PREPARED BY: VOLUSIA COUNTY GROWTH & RESOURCE MANAGEMENT DEPARTMENT

Updated March 15, 2022 (through CPA 22-002)



1 in = 4.5 miles

- NATURAL RESOURCE MANAGEMENT AREA (NRMA)
- SPECIAL RURAL AREAS
- LOCAL PLAN BOUNDARY (REFER TO SPECIFIC PLAN)
- CONSERVATION
- ENVIRONMENTAL SYSTEMS CORRIDOR
- FORESTRY RESOURCE
- LOW IMPACT URBAN
- AGRICULTURE RESOURCE
- RURAL
- RURAL COMMUNITY
- RECREATION
- URBAN LOW INTENSITY
- URBAN MEDIUM INTENSITY
- URBAN HIGH INTENSITY
- COMMERCIAL
- INDUSTRIAL
- PUBLIC/SEMI PUBLIC
- MIXED USE
- ACTIVITY CENTER
- RURAL RECREATION
- LOCAL PLAN AREA
- INCORPORATED
- WATER

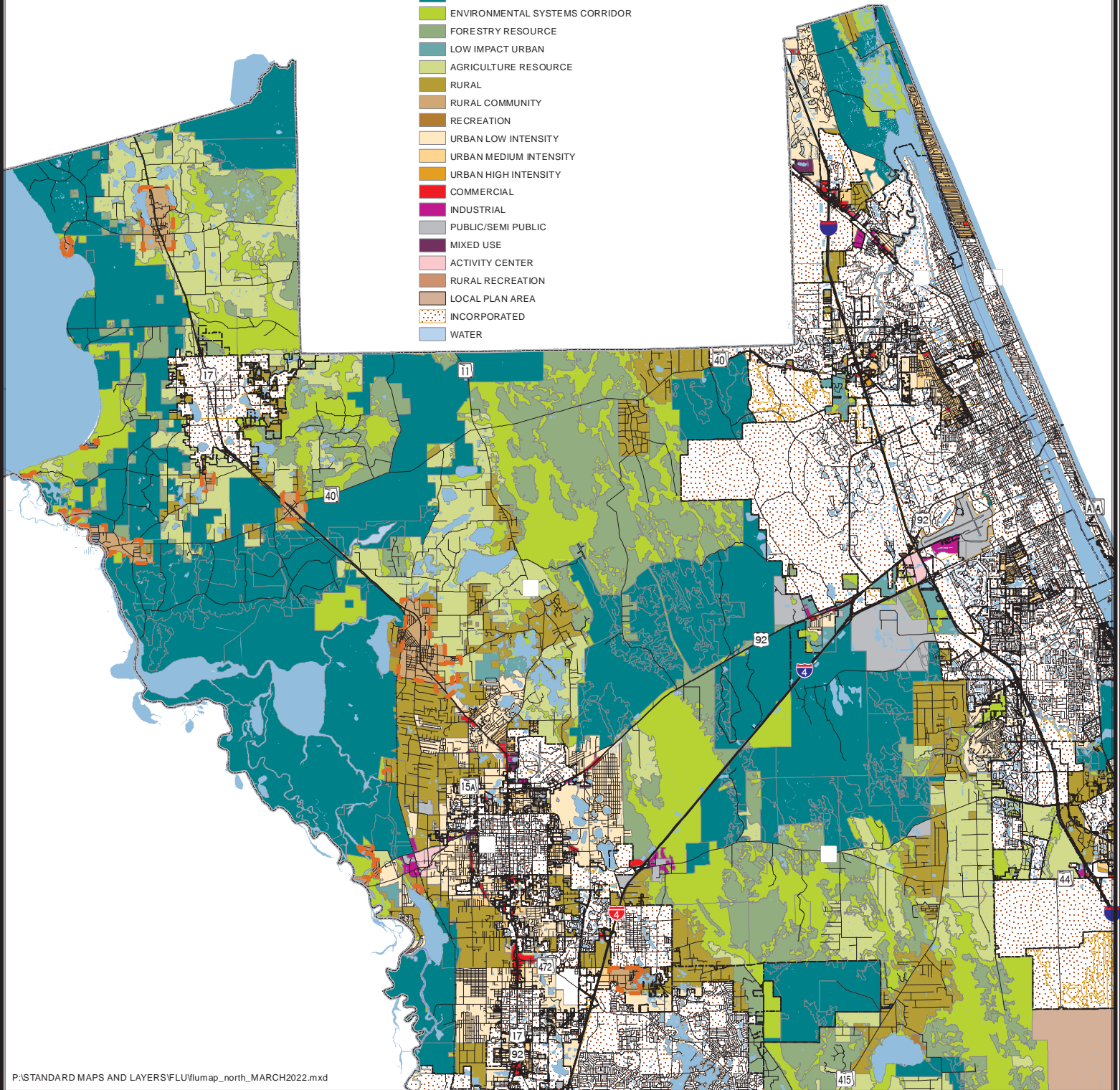
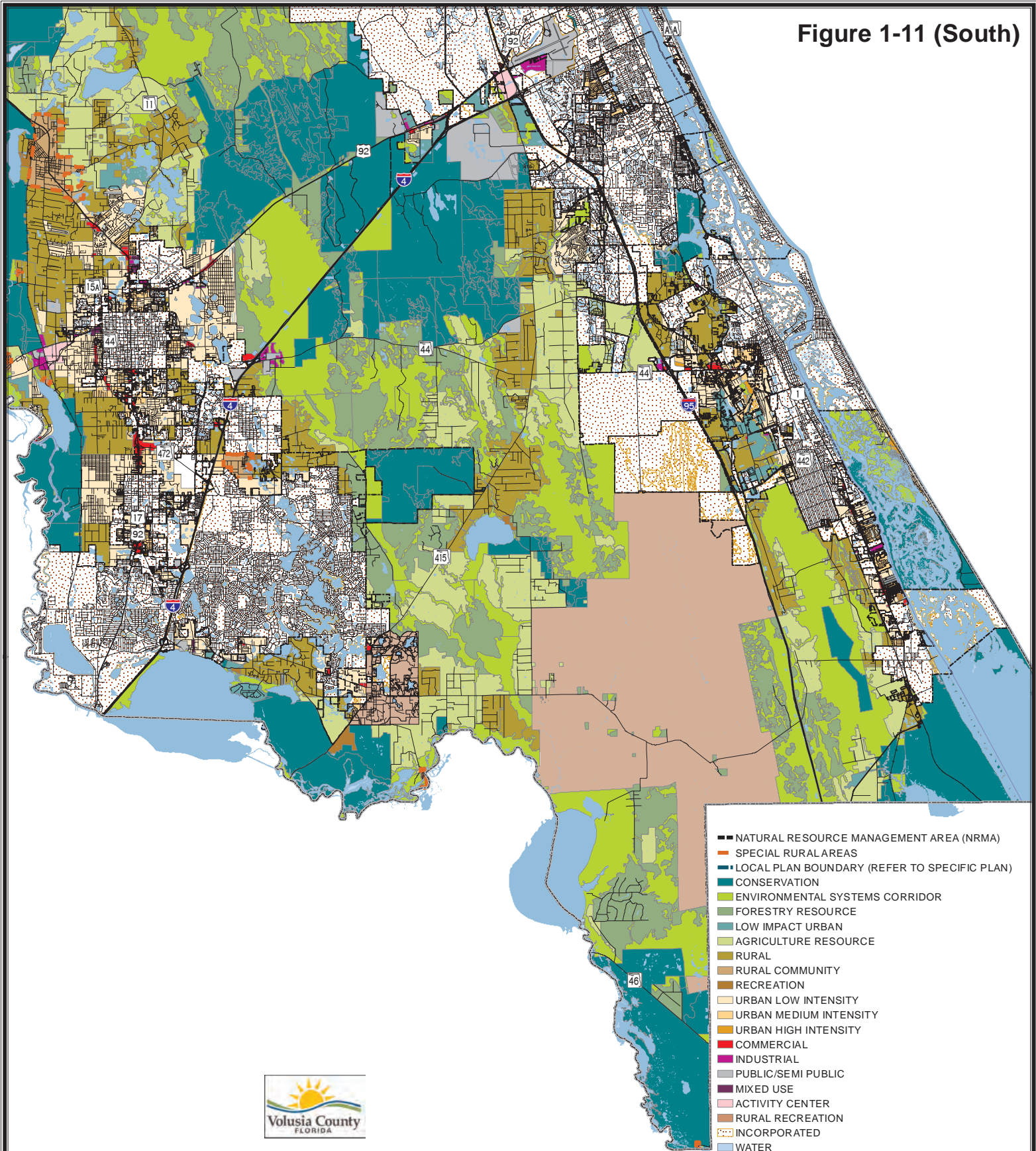


Figure 1-11 (South)



FUTURE LAND USE

PREPARED BY: VOLUSIA COUNTY GROWTH & RESOURCE MANAGEMENT DEPARTMENT

1 in = 4.5 miles

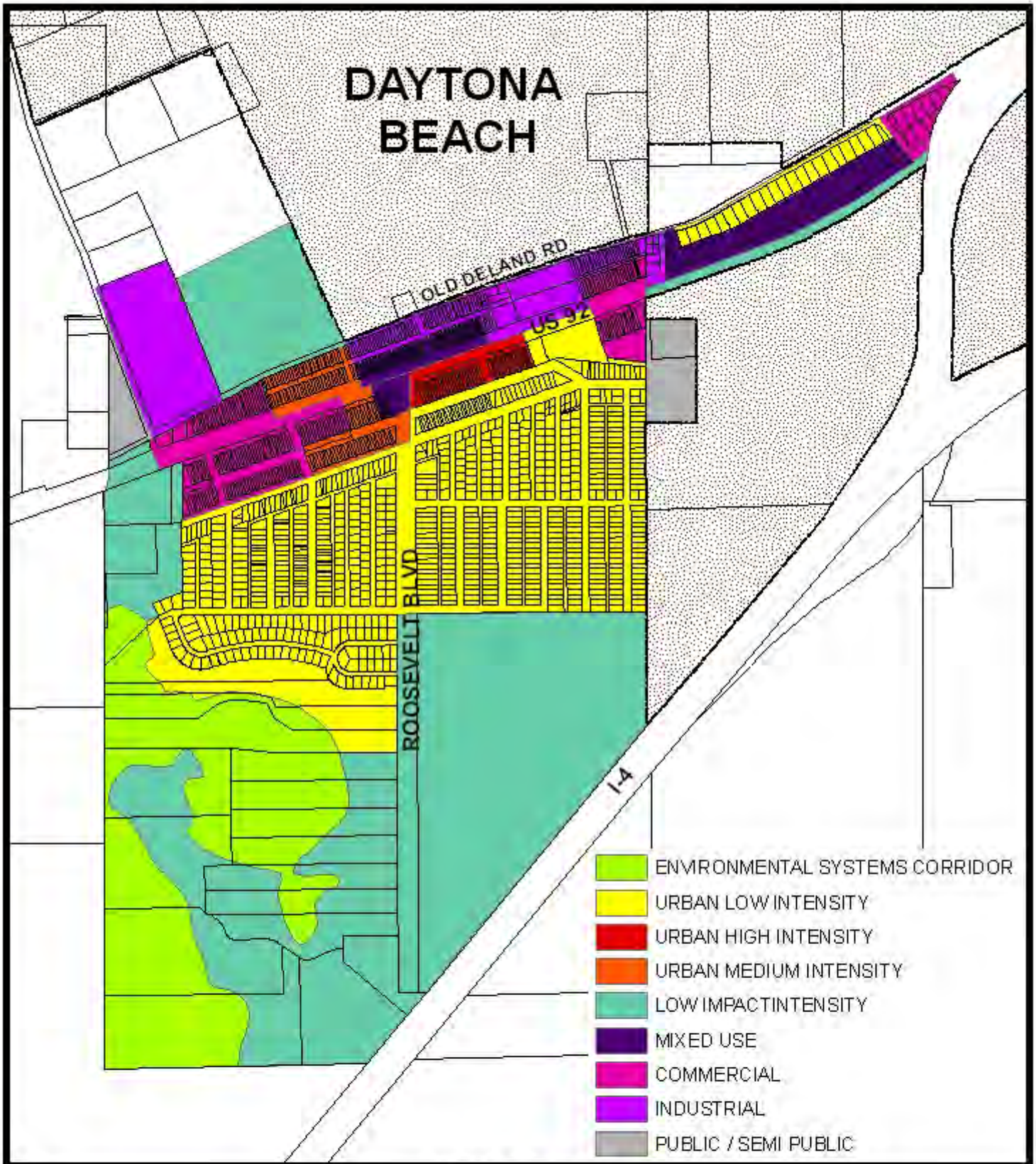


Updated March 15, 2022 (through CPA 22-002)

1-11. Future Land Use Map/Plan Notations

Note: The following Future Land Use Map Notations have been adopted as a component of the Future Land Use Map.

Map Notation	Parcel Numbers or Legal Description	Acres	Adopted FLU Designation	Restriction	Ordinance
1	01-16-31-00-00-0010	20.92	Industrial	Development of the parcel shall be limited to a Floor Area Ratio of 0.6.	2007-46
2	01-16-31-00-00-0010	5.14	Industrial	Development of the parcel shall be limited to a Floor Area Ratio of 0.6.	2008-19
3	30-15-33-11-00-0010, 25-15-32-11-00-0010, 25-15-32-11-00-0020, 25-15-32-07-00-0021, 25-15-32-07-00-0020, 25-15-32-07-00-0010, 25-15-32-00-00-0049, 25-15-32-00-00-0048, 25-15-32-00-00-0040, 36-15-32-00-00-0039, and that part of 39-15-32-53-01-0010 to the east and south of Bellevue Ave. approximately 460 feet to the west of the west ROW line of Clyde Morris Blvd.	226.00	Public/Semi-Public	Development of the parcels taken together shall be limited to a maximum of 118,583 Average Daily Trips. This property will not be zoned residential or non-aeronautical industrial.	2008-28
4	28-16-30-00-00-0410 28-16-30-00-00-0070 28-16-30-01-00-0050	17.31	Commercial	Commercial uses shall not exceed 116,552 square feet.	2010-09
5	26-13-31-00-00-0020, 26-13-31-00-00-0024, 26-13-31-00-00-0025, and 26-13-31-00-00-0026	144.83	Mixed Use Zone - Planned	Development of parcels taken together shall generate no more than 8,808 daily external project trips.	2006-24
6	That part of 25-16-30-00-00-0032 that is the western most 420.16 feet	8.8	Commercial	Development of this expansion shall be limited to 76 Average Daily Trips and 8 p.m. Peak-Hour trips	2018-19



**FIGURE 1-12A
HIGHRIDGE NEIGHBORHOOD
FUTURE LAND USE**



PREPARED BY: VOLUSIA COUNTY GROWTH & RESOURCE MANAGEMENT DEPARTMENT

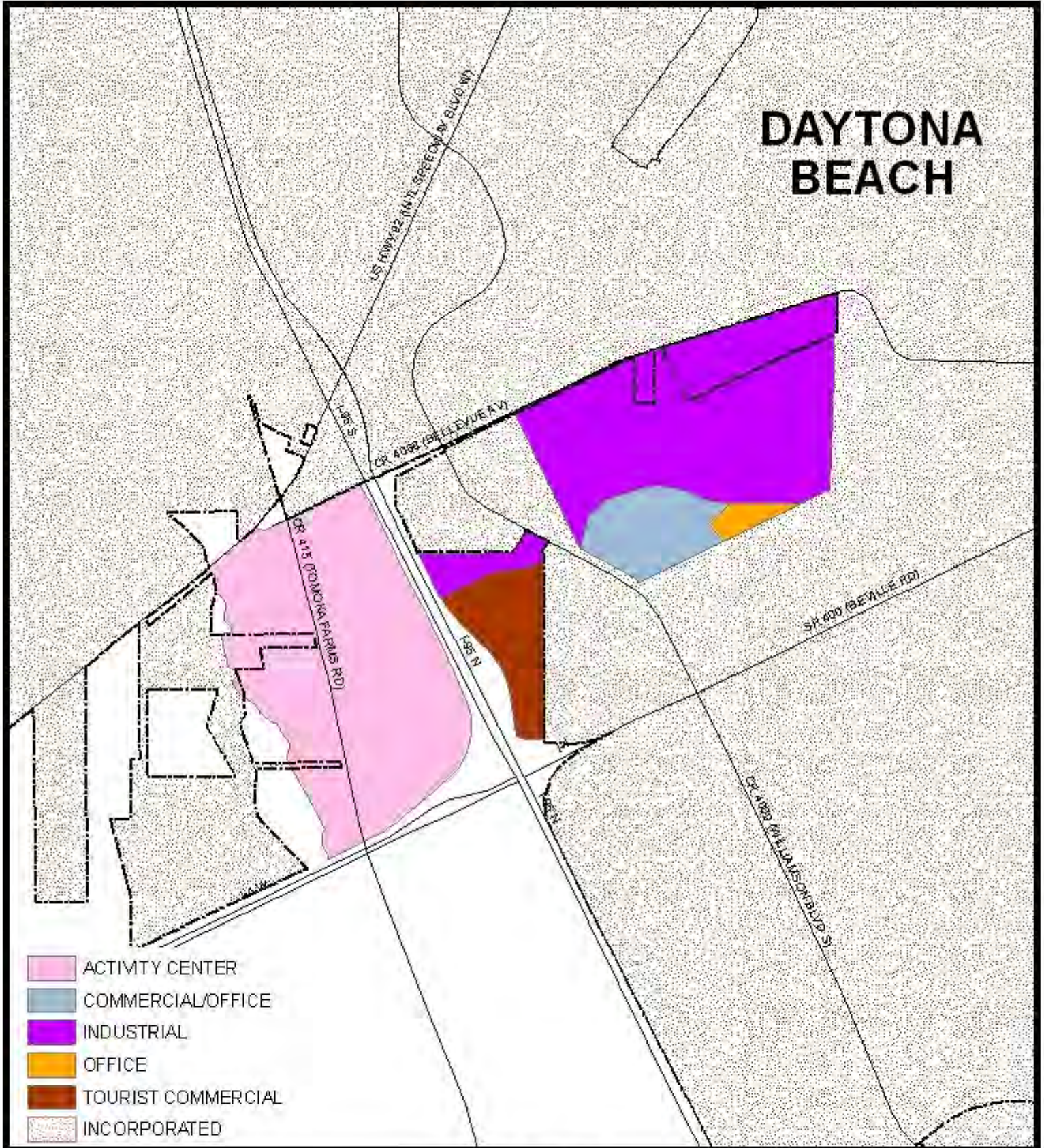


FIGURE 1-12B
HALIFAX ACTIVITY CENTER FUTURE LAND USE



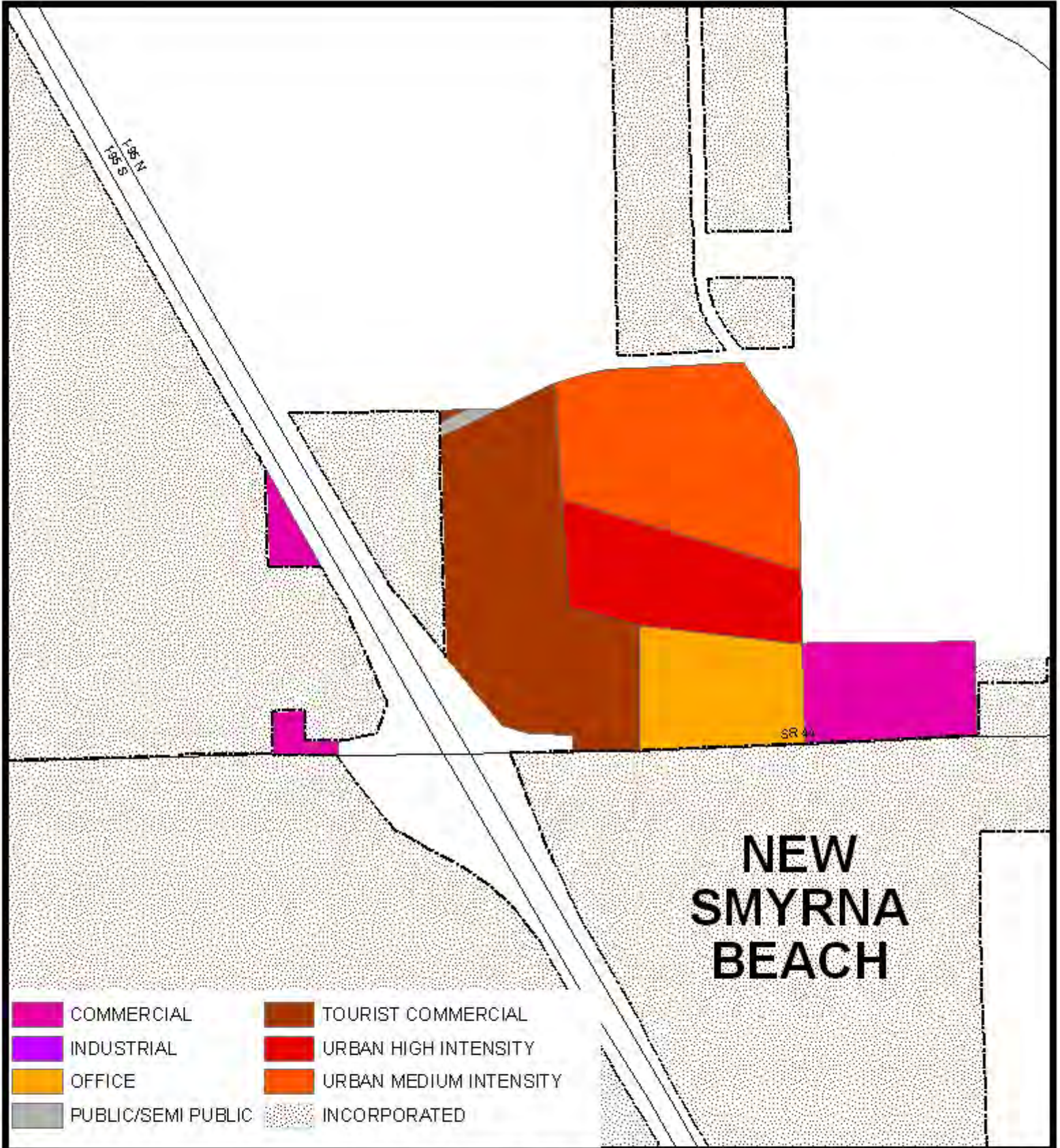


FIGURE 1-12C
SOUTHEAST ACTIVITY CENTER FUTURE LAND USE



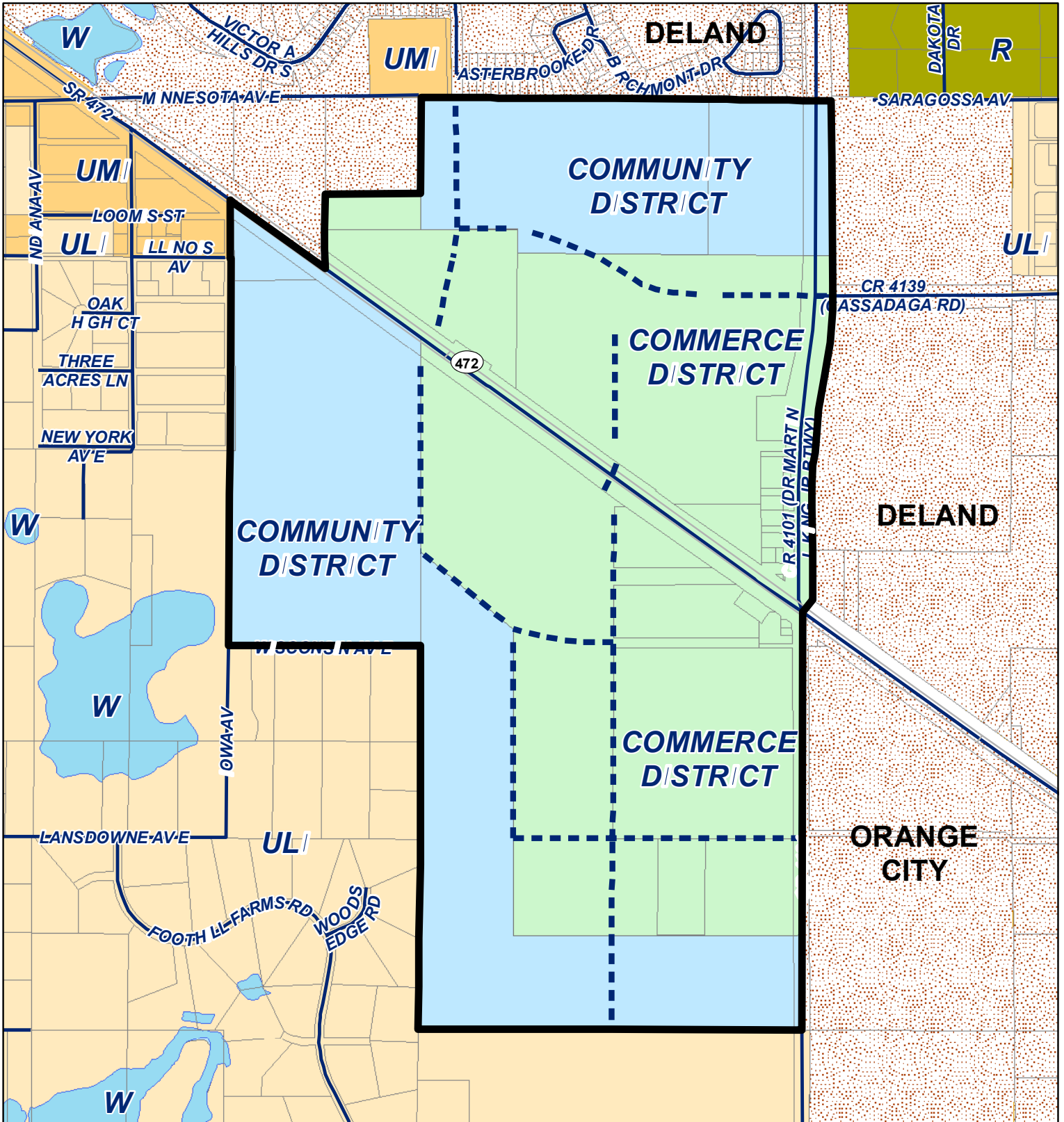


FIGURE 1-12D
SOUTHWEST ACTIVITY CENTER

PREPARED BY: VOLUSIA COUNTY GROWTH & RESOURCE MANAGEMENT DEPARTMENT

--- CONCEPTUAL INTERNAL ROAD ALIGNMENT



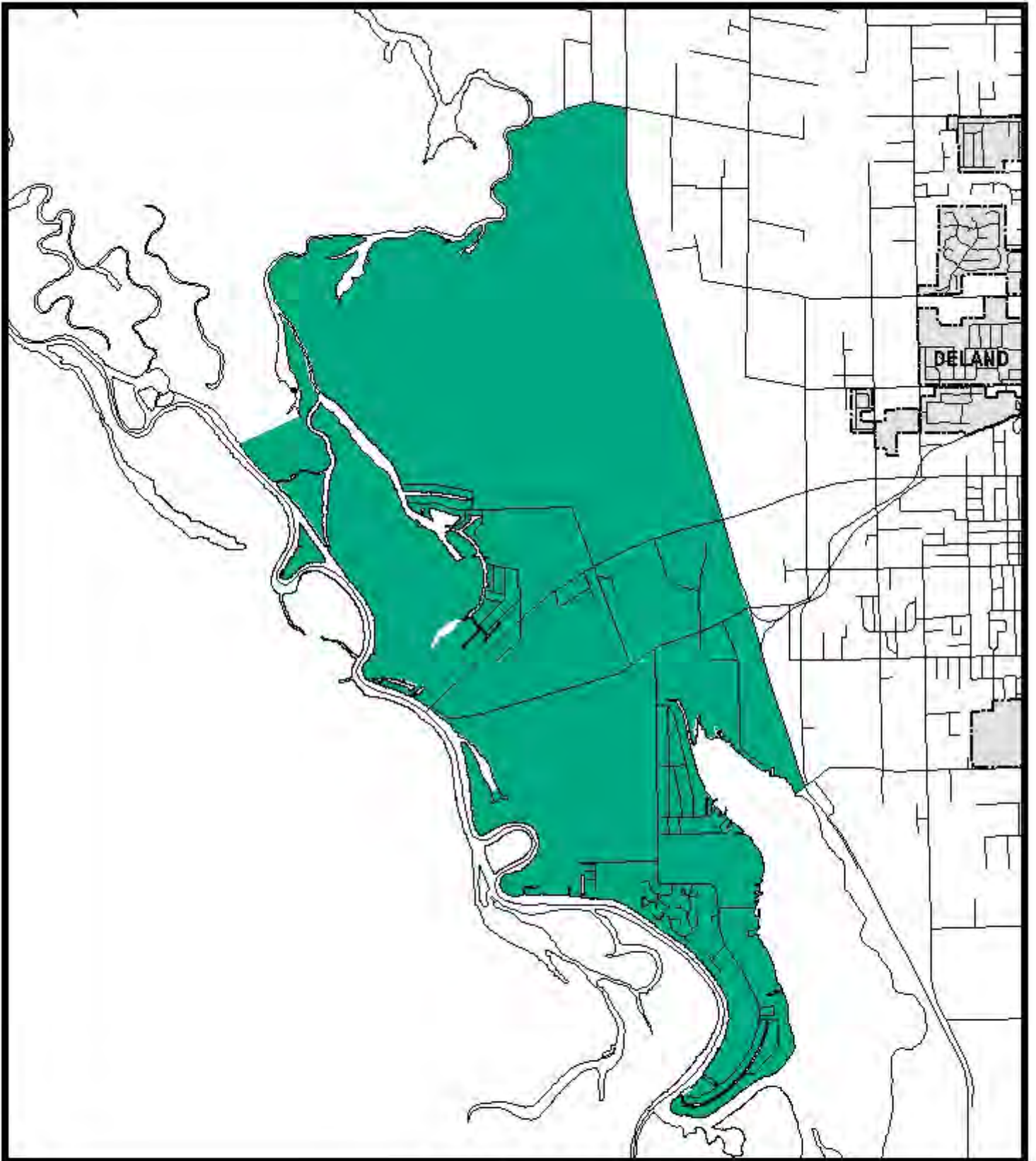


FIGURE 1-12E
HONTOON ISLAND



PREPARED BY: VOLUSIA COUNTY GROWTH & RESOURCE MANAGEMENT DEPARTMENT

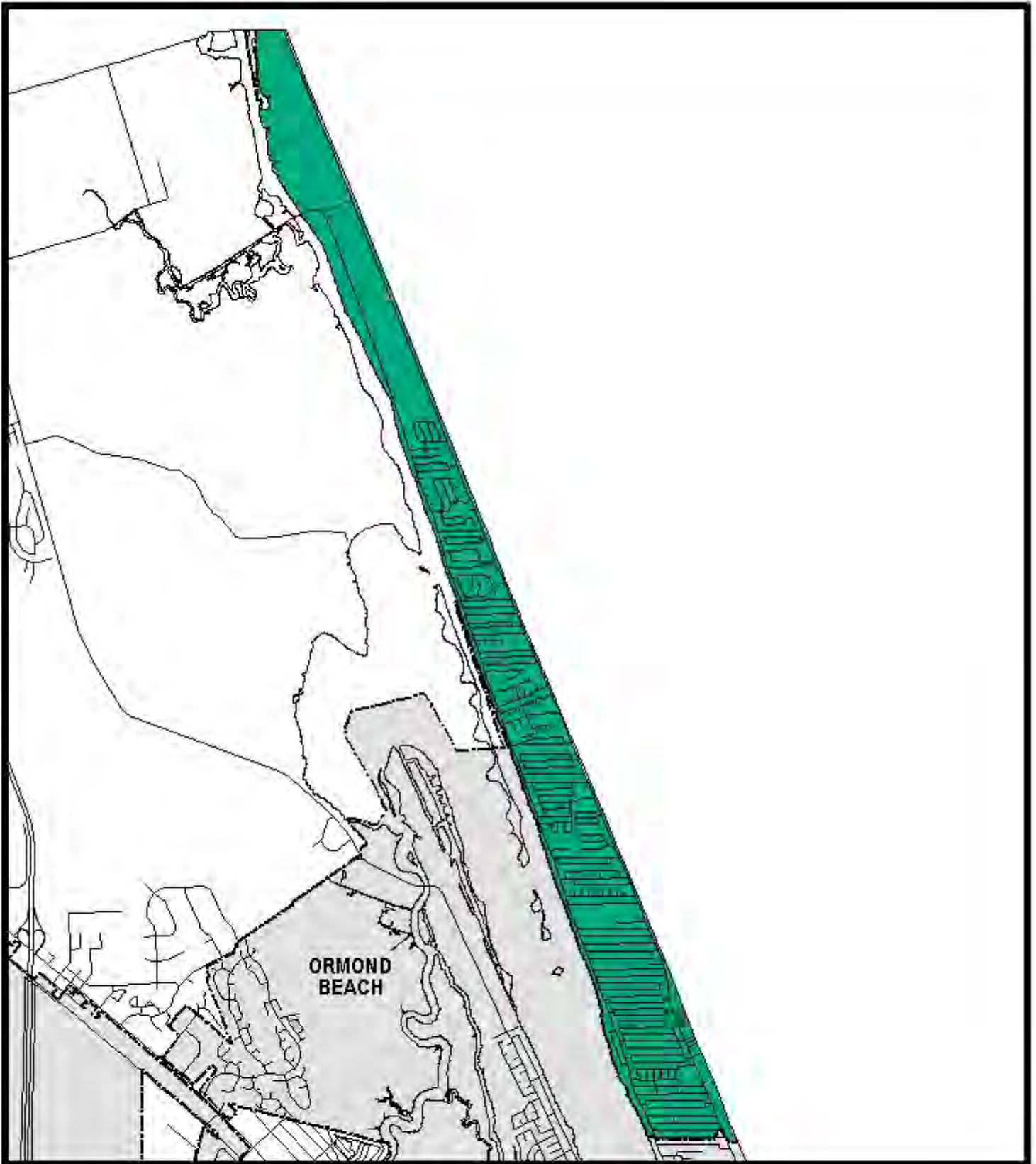


FIGURE 1-12F
NORTH PENINSULA



PREPARED BY: VOLUSIA COUNTY GROWTH & RESOURCE MANAGEMENT DEPARTMENT

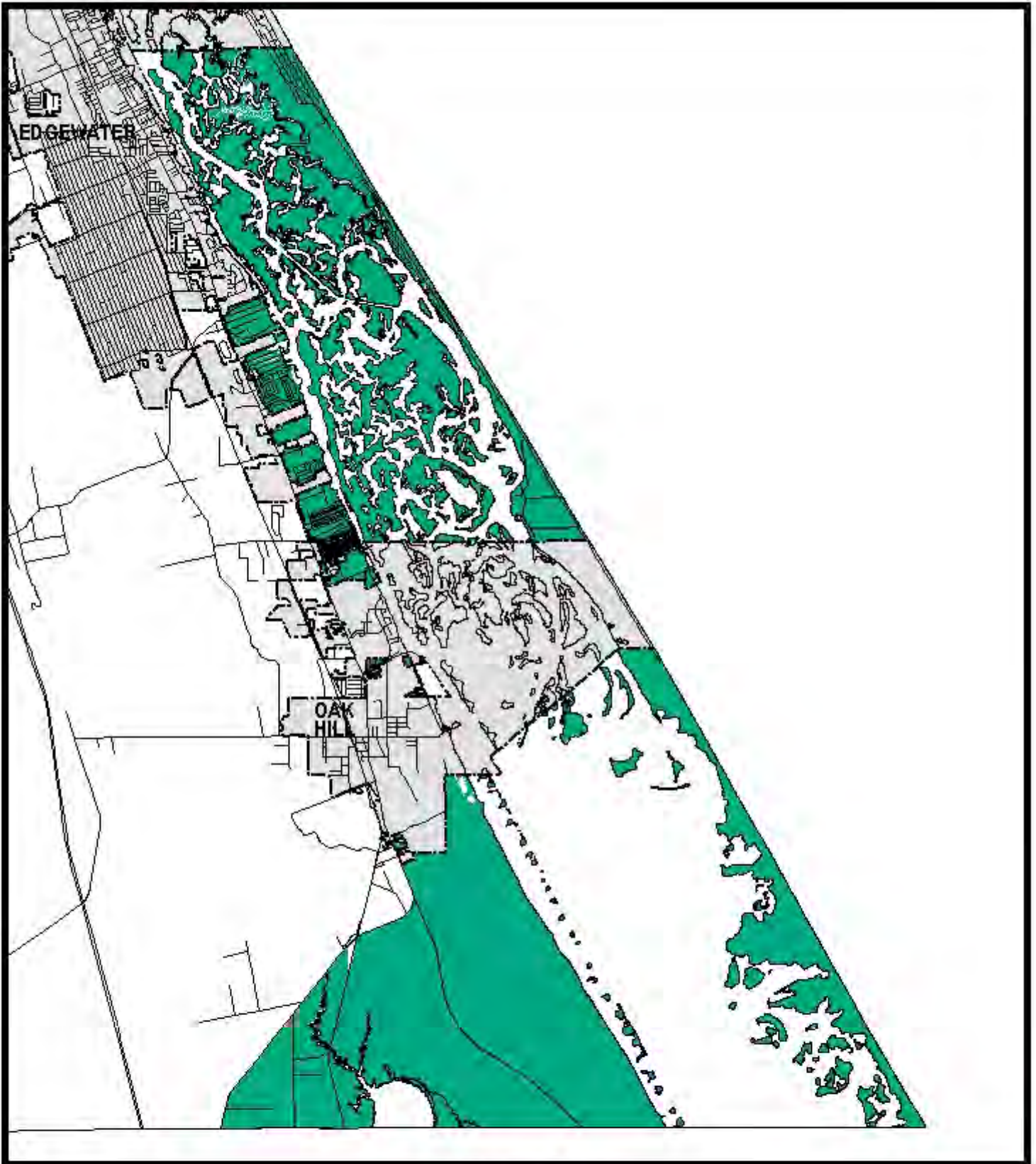


FIGURE 1-12G
MOSQUITO LAGOON



PREPARED BY: VOLUSIA COUNTY GROWTH & RESOURCE MANAGEMENT DEPARTMENT

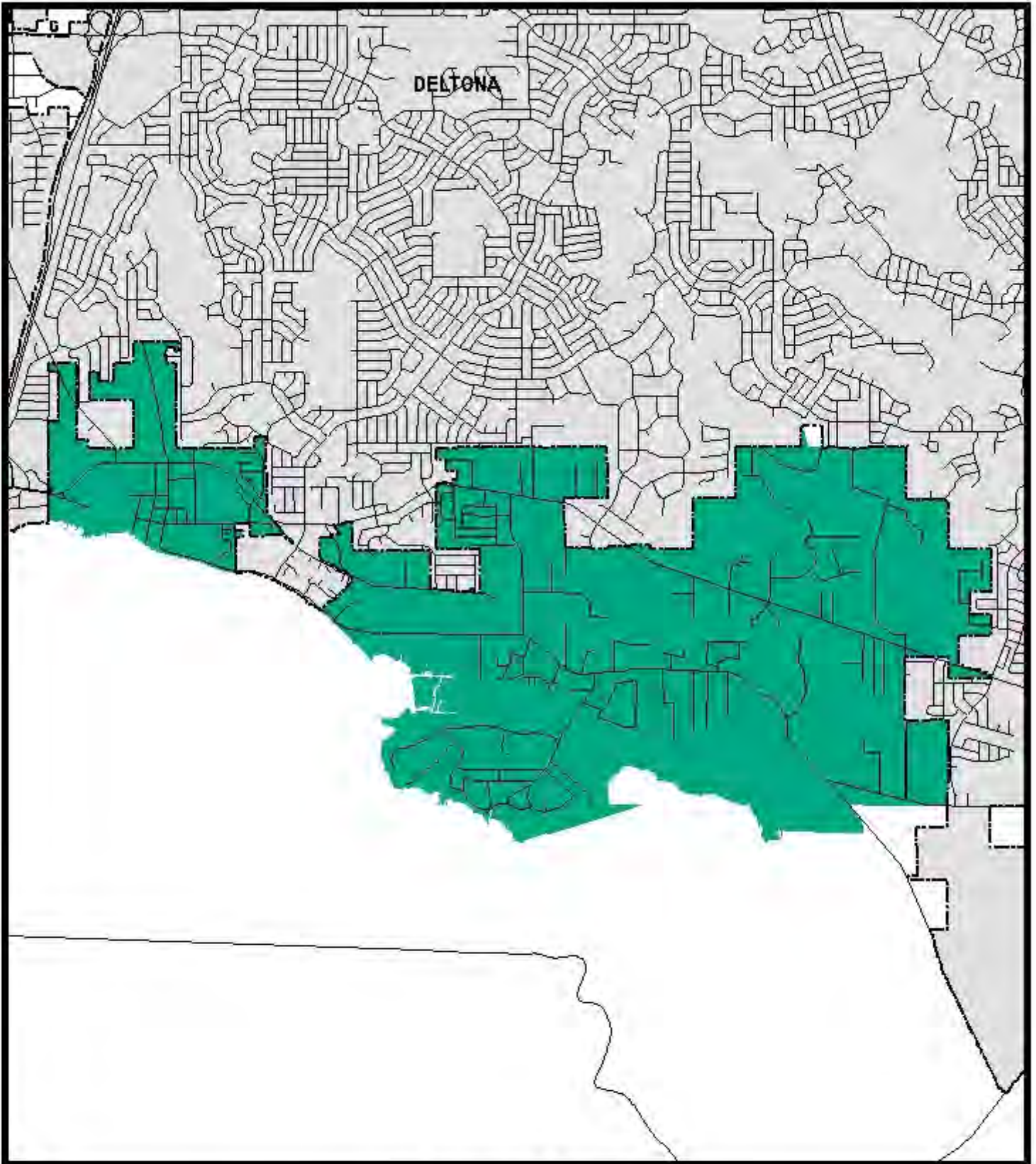


FIGURE 1-12H
ENTERPRISE LOCAL PLAN



PREPARED BY: VOLUSIA COUNTY GROWTH & RESOURCE MANAGEMENT DEPARTMENT

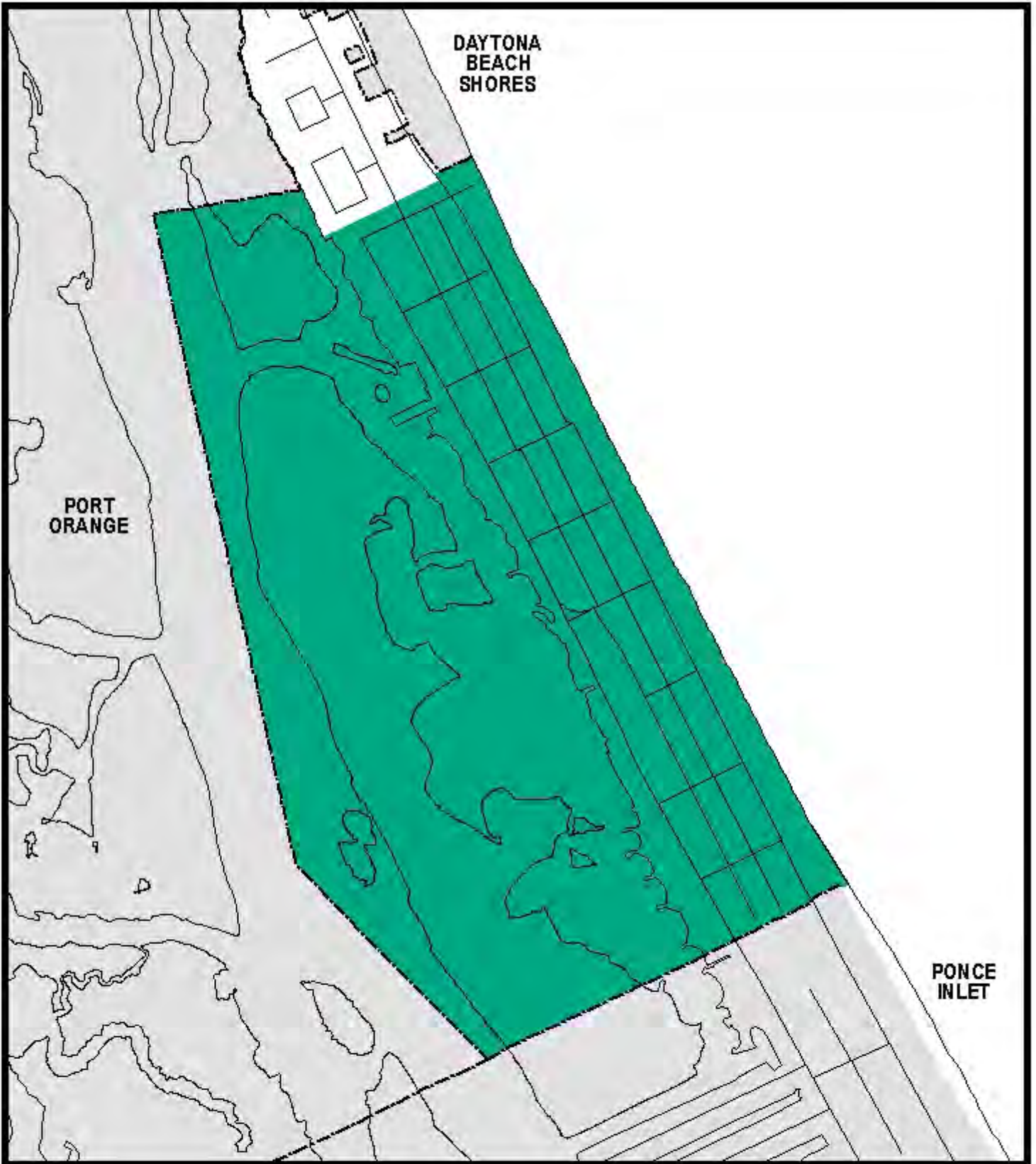


FIGURE 1-12I
WILBUR BY THE SEA LOCAL PLAN



PREPARED BY: VOLUSIA COUNTY GROWTH & RESOURCE MANAGEMENT DEPARTMENT

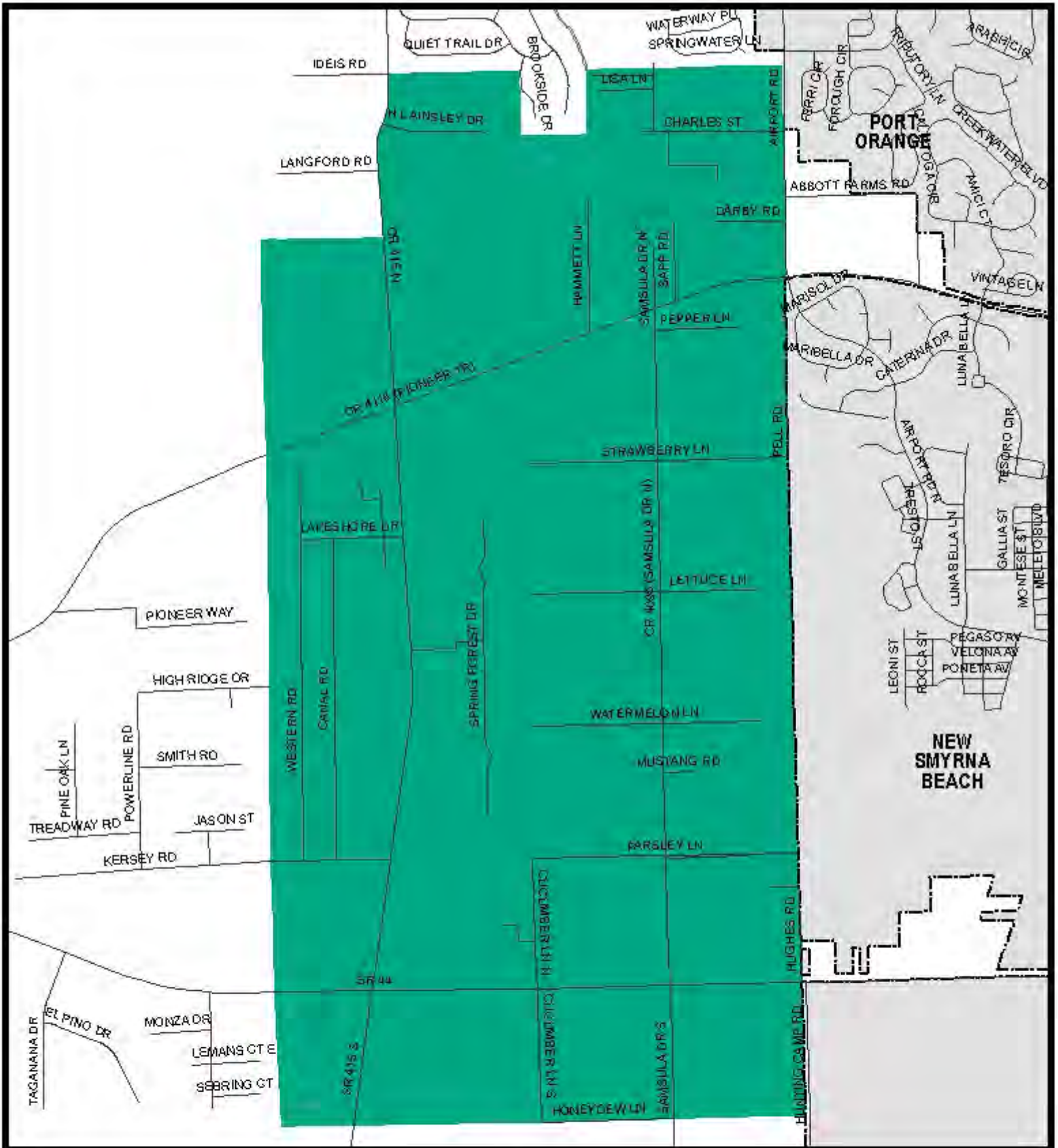


FIGURE 1-12J
SAMSULA LOCAL PLAN



PREPARED BY: VOLUSIA COUNTY GROWTH & RESOURCE MANAGEMENT DEPARTMENT

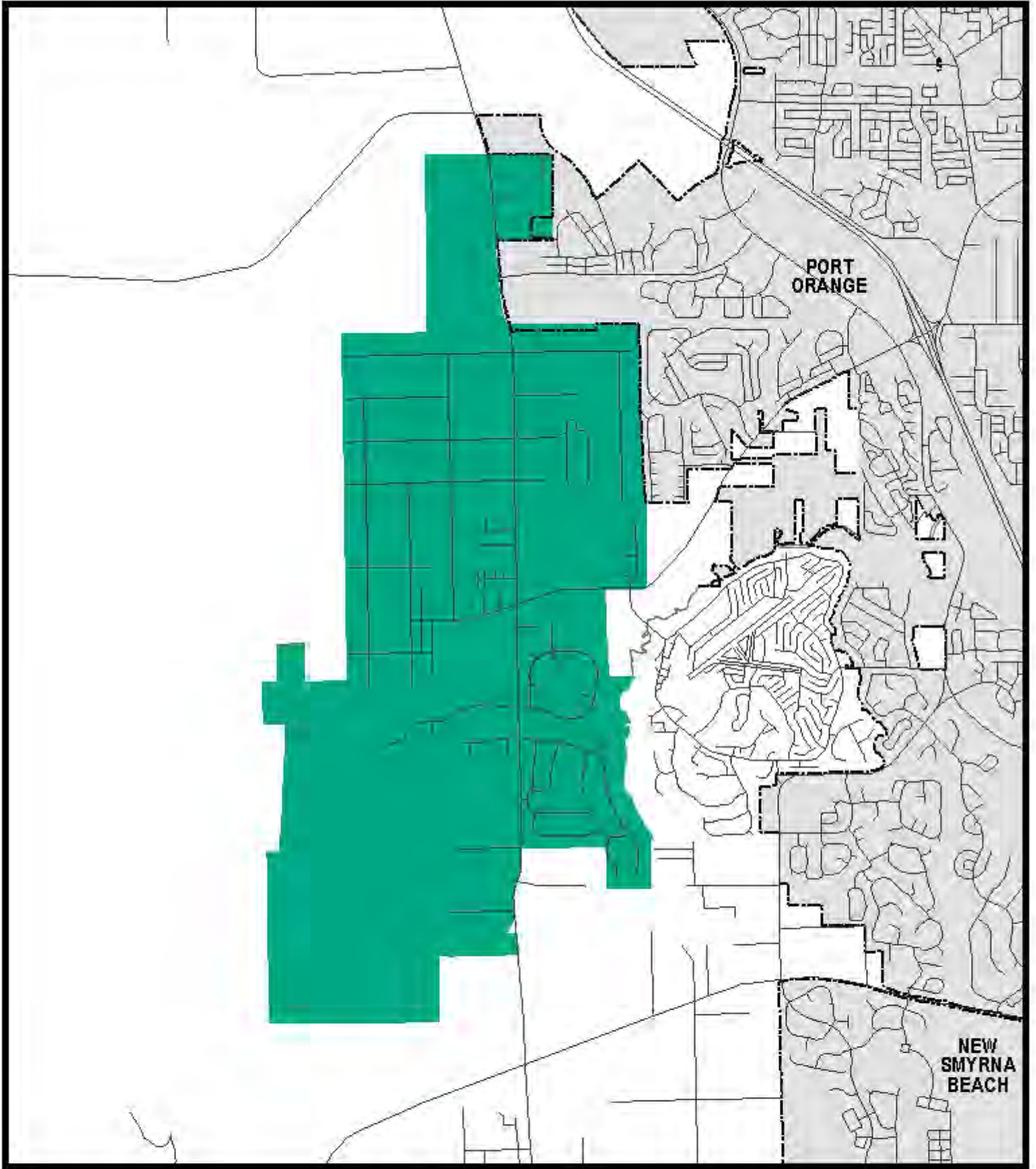


FIGURE 1-12K
TOMOKA FARMS LOCAL PLAN



PREPARED BY: VOLUSIA COUNTY GROWTH & RESOURCE MANAGEMENT DEPARTMENT

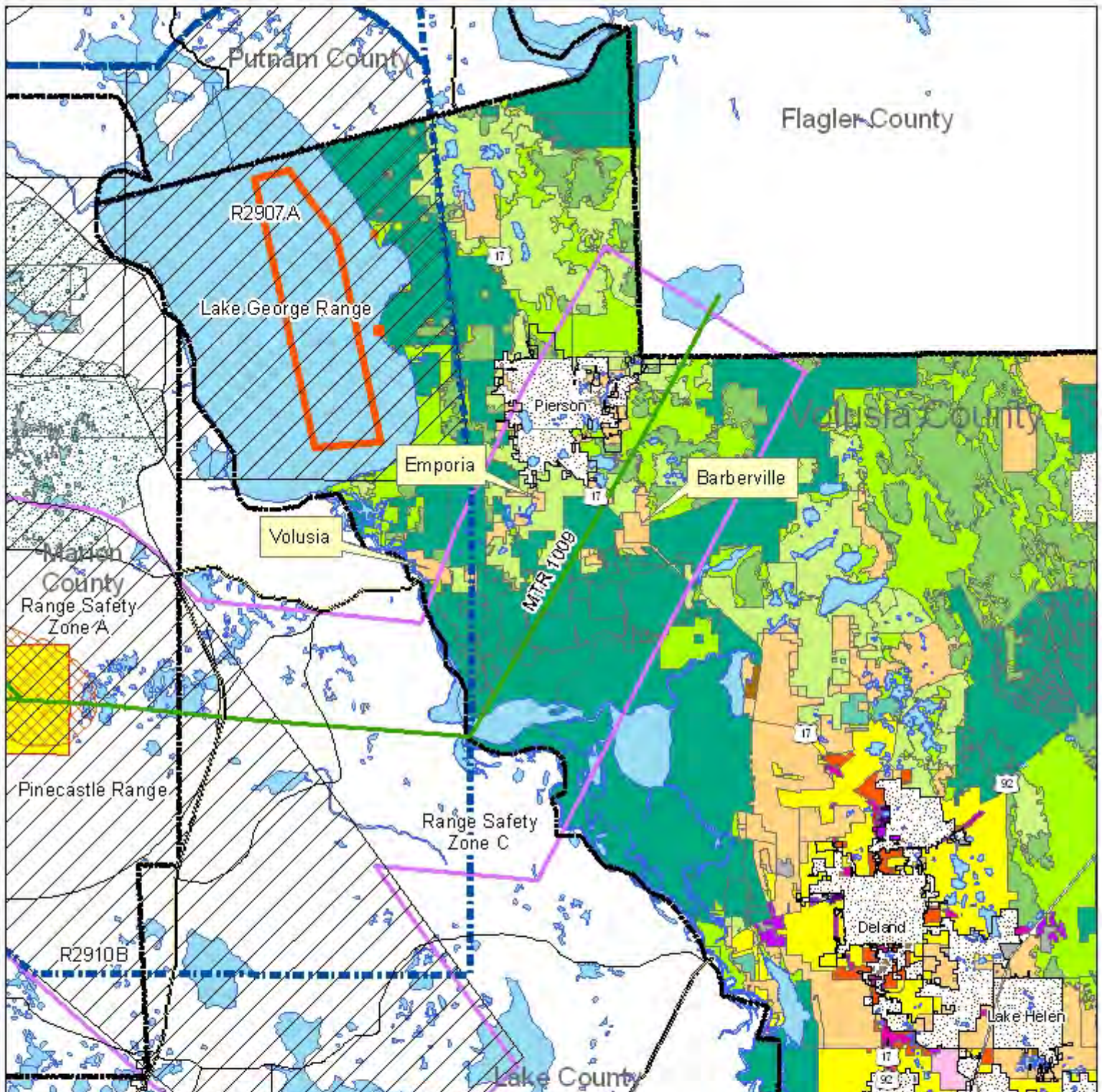


Figure 1-12L

Jacksonville Bombing Range Complex Military Zone

Land Use

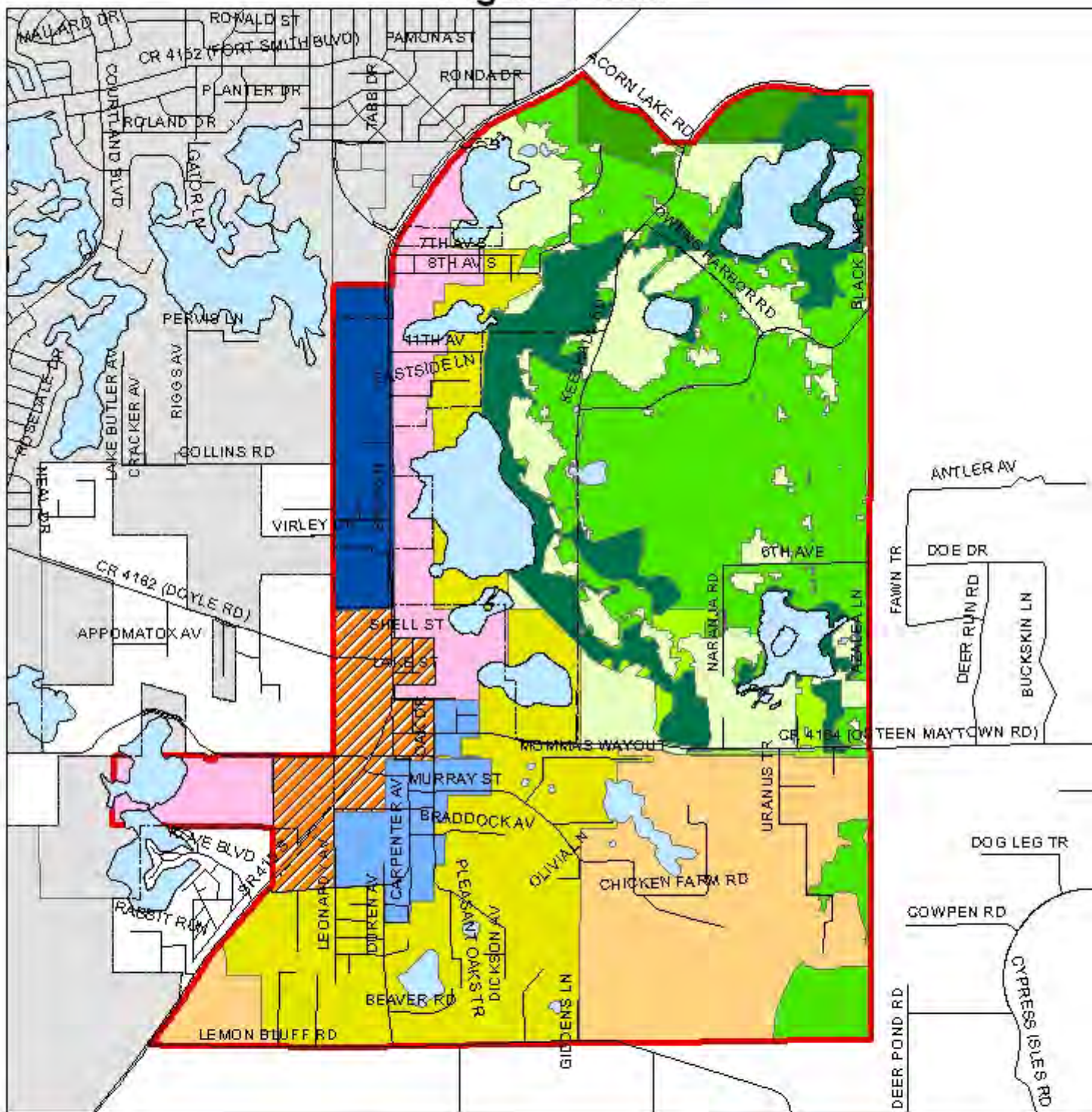
- | | | |
|----------------------------------|------------------------|--------------------------|
| AGRICULTURE RESOURCE | MIXED USE | Military Operating Area |
| COMMERCIAL | OFFICE | Restricted Airspace |
| COMMERCIAL/OFFICE | PUBLIC/SEMIPUBLIC | Military Ranges |
| CONSERVATION | RECREATION | Range Safety Zone A |
| COORDINATED DEVELOPMENT DISTRICT | RURAL | Range Safety Zone B |
| ENVIRONMENTAL SYSTEMS CORRIDOR | TOURIST COMMERCIAL | Range Safety Zone C |
| FORESTRY RESOURCE | URBAN HIGH INTENSITY | Military Training Routes |
| GENERALIZED ACTIVITY CENTER | URBAN LOW INTENSITY | Ocala National Forest |
| INCORPORATED | URBAN MEDIUM INTENSITY | COUNTY BOUNDARIES |
| INDUSTRIAL | | Water |
| LOW IMPACT URBAN | | |















October 15, 2008

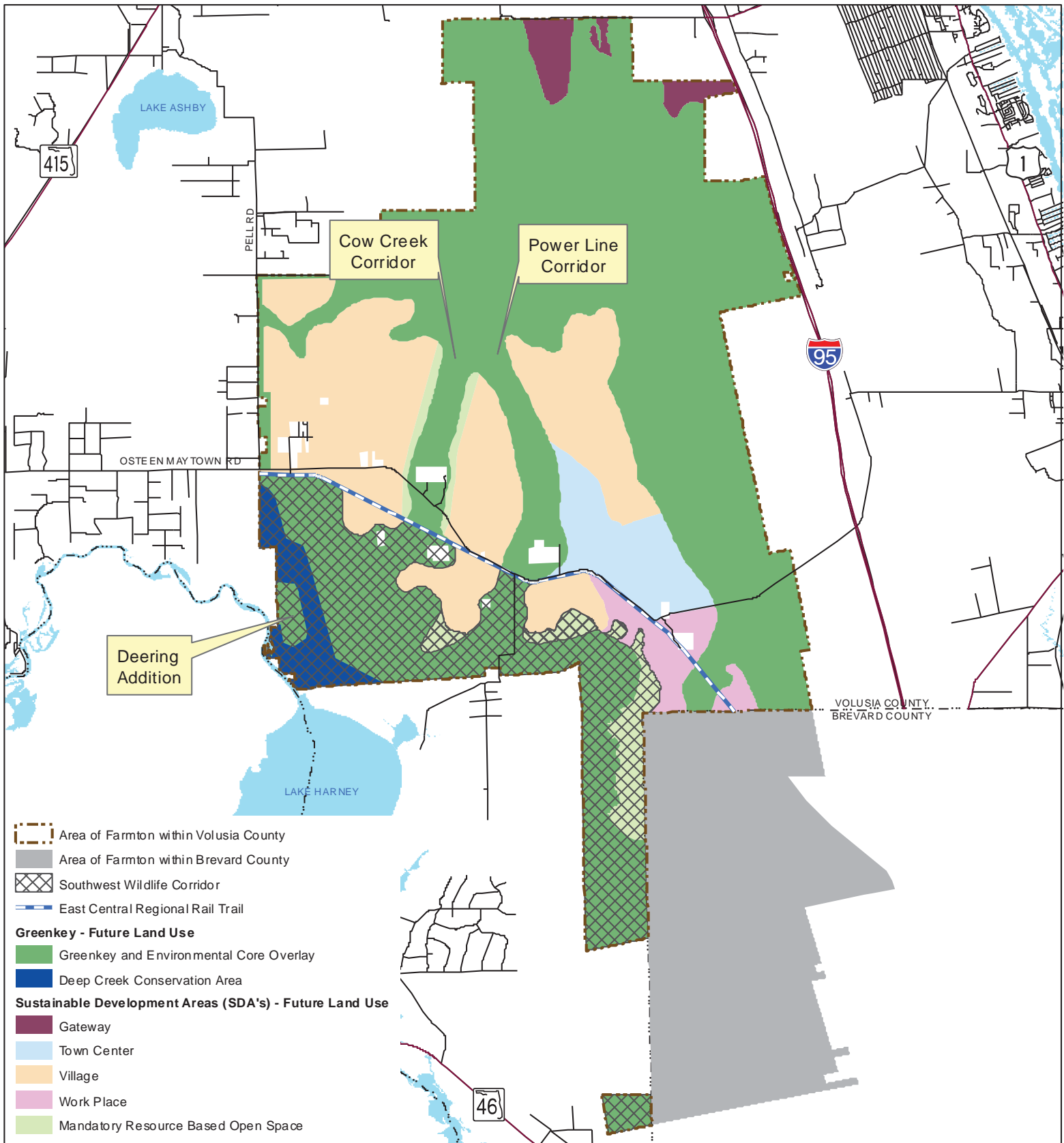
Prepared by Volusia County Growth and Resource Management Department

Osteen Local Plan Future Land Use Figure 1-12M



- | | | |
|--|---|---|
|  Cluster Residential (CR1) |  Cluster Residential (CR5) |  Tech Center (TC) |
|  Cluster Residential (CR2) |  Mixed Use Village (MUV) |  Transitional Residential (TR) |
|  Cluster Residential (CR3) |  Osteen Commercial Village (OCV) |  Urban Residential (UR) |
|  Cluster Residential (CR4) |  Rural Estate (RE) |  Lakes |





MAP FIGURE 1-12N
FARMTON LOCAL PLAN - FUTURE LAND USE MAP



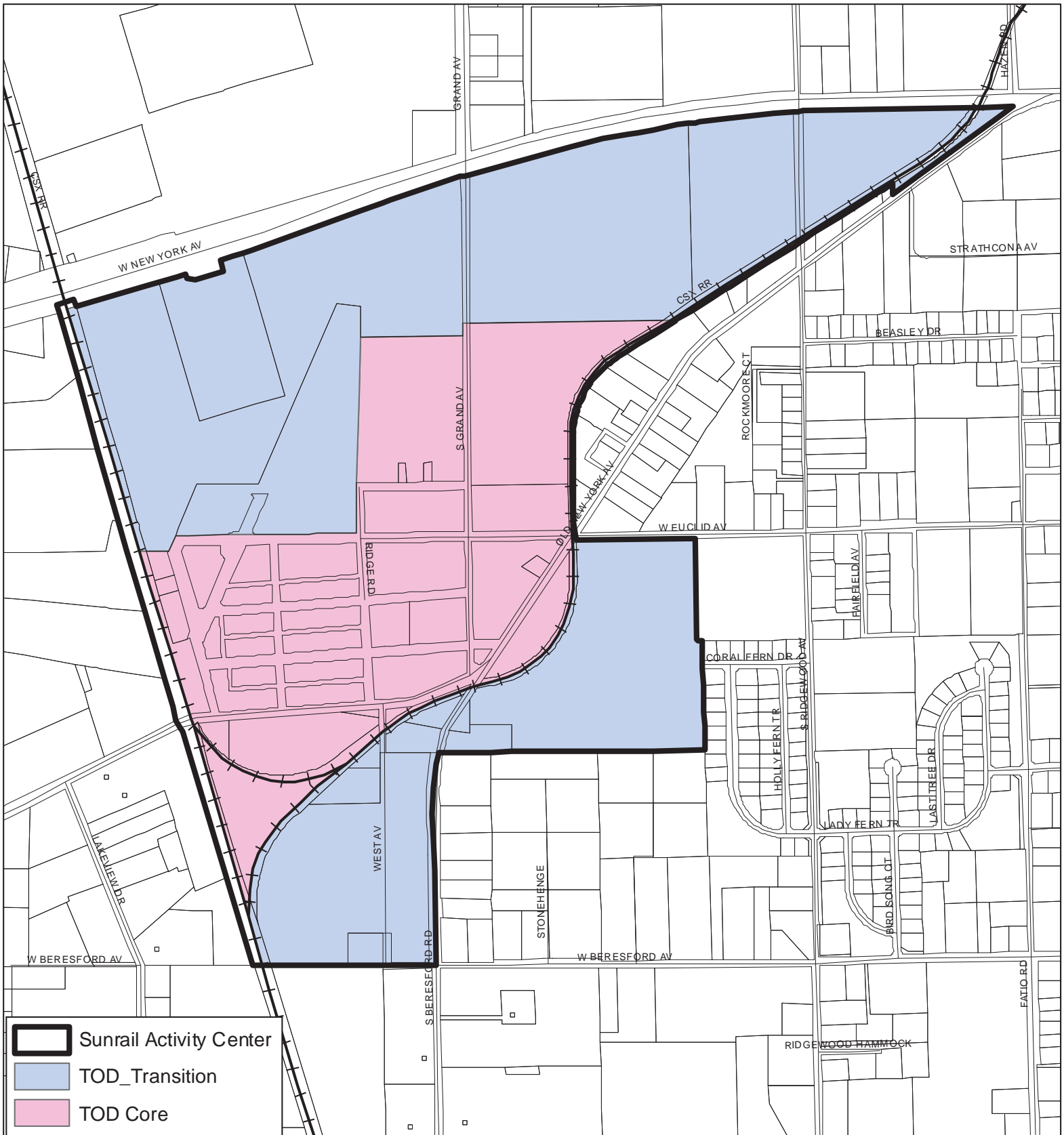


FIGURE 1-120
 SUNRAIL DELAND AREA ACTIVITY CENTER



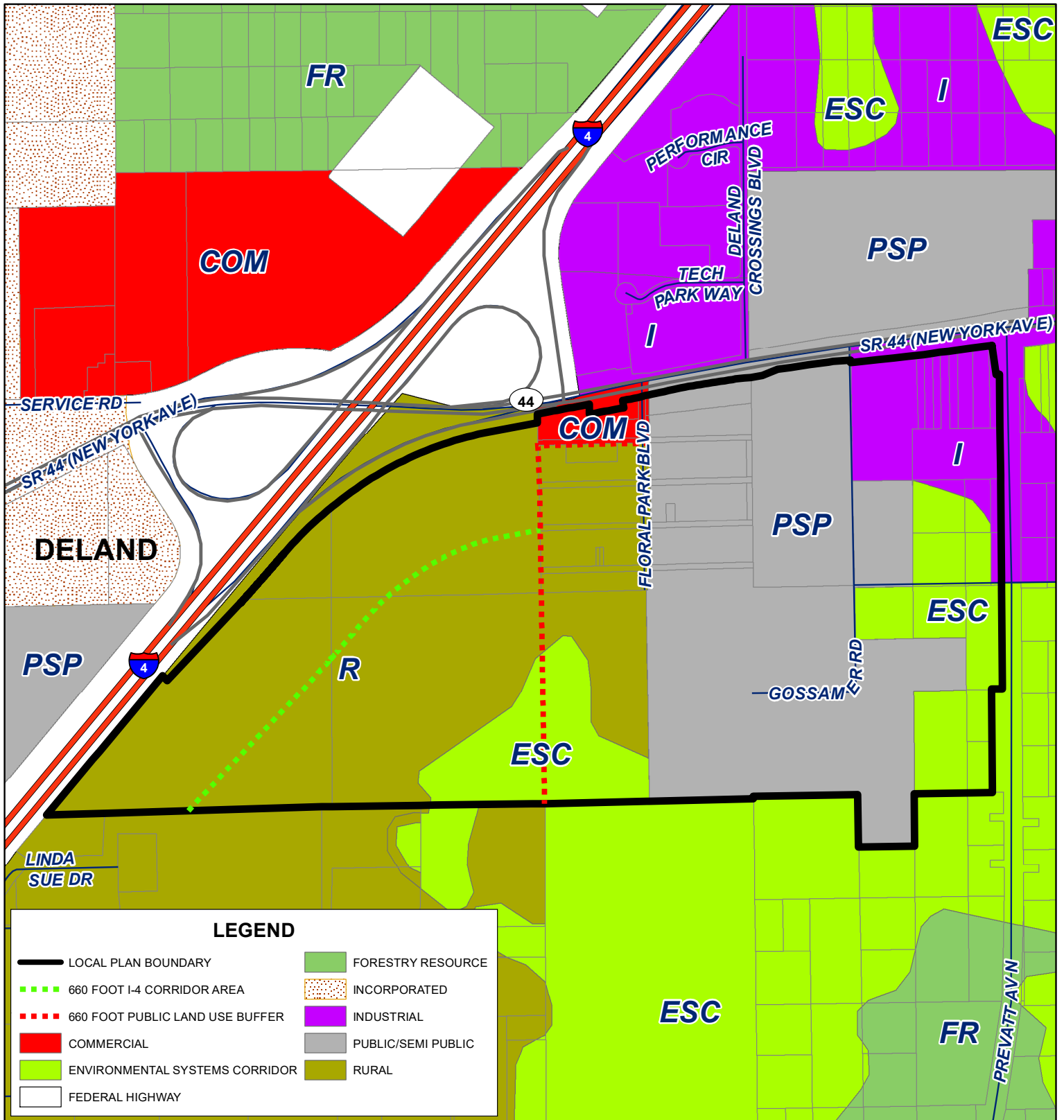



FIGURE 1-12P

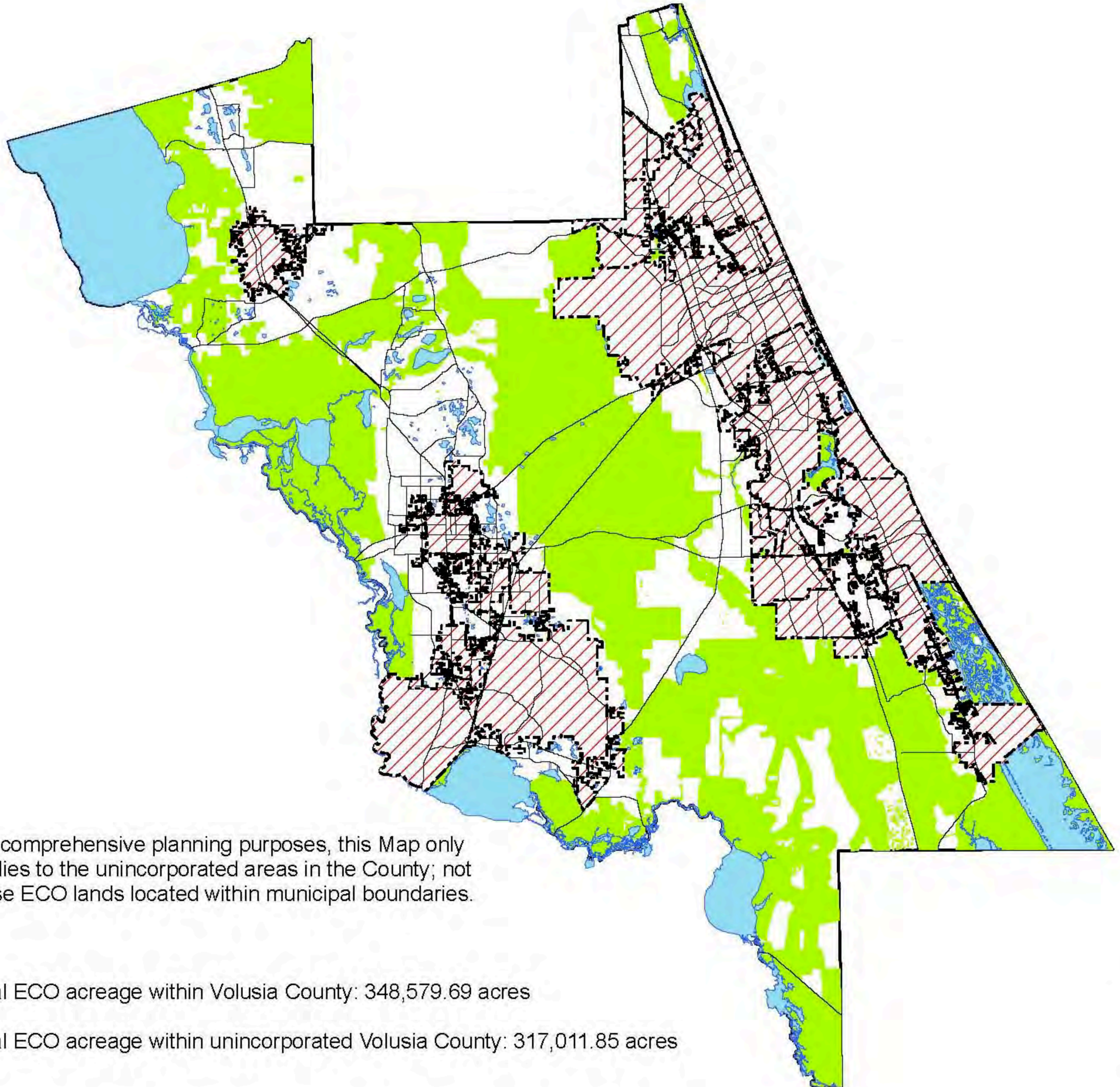


VOLUSIA COUNTY FAIRGROUNDS LOCAL PLAN



PREPARED BY: VOLUSIA COUNTY GROWTH & RESOURCE MANAGEMENT DEPARTMENT

Unincorporated portion of the Environmental Core Overlay (ECO) within Volusia County



For comprehensive planning purposes, this Map only applies to the unincorporated areas in the County; not those ECO lands located within municipal boundaries.

Total ECO acreage within Volusia County: 348,579.69 acres

Total ECO acreage within unincorporated Volusia County: 317,011.85 acres

-  Cities
-  Environmental Core Overlay

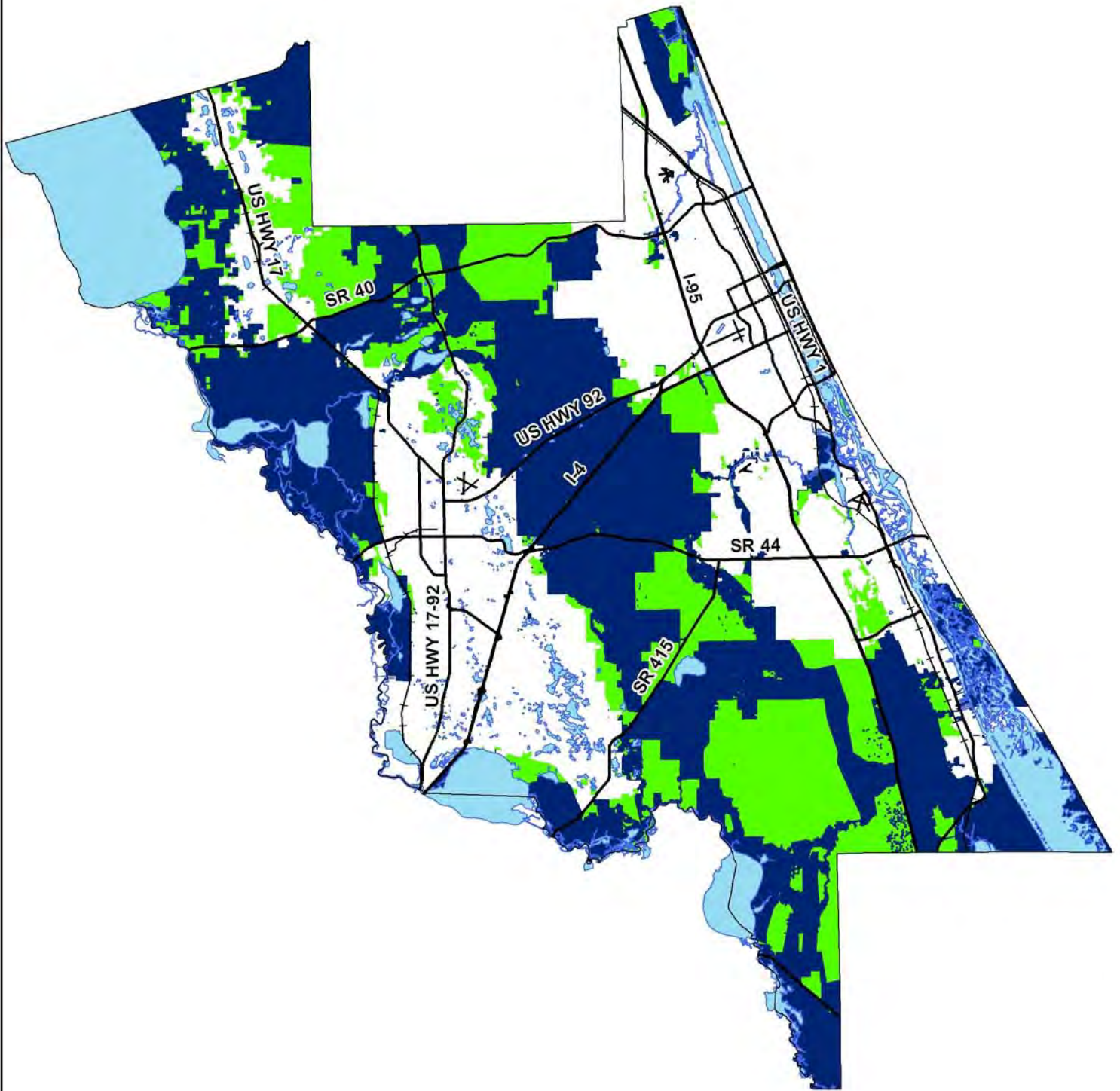


Amended February 18, 2010

Adopted December 4, 2008

Figure 1-14

Energy Conservation Area Map



Legend



-  Environmental Core Overlay (unincorporated)
-  Natural Resource Management Area



FIGURE 1-15

COMMERCIAL SPACE INDUSTRY OPPORTUNITY OVERLAY

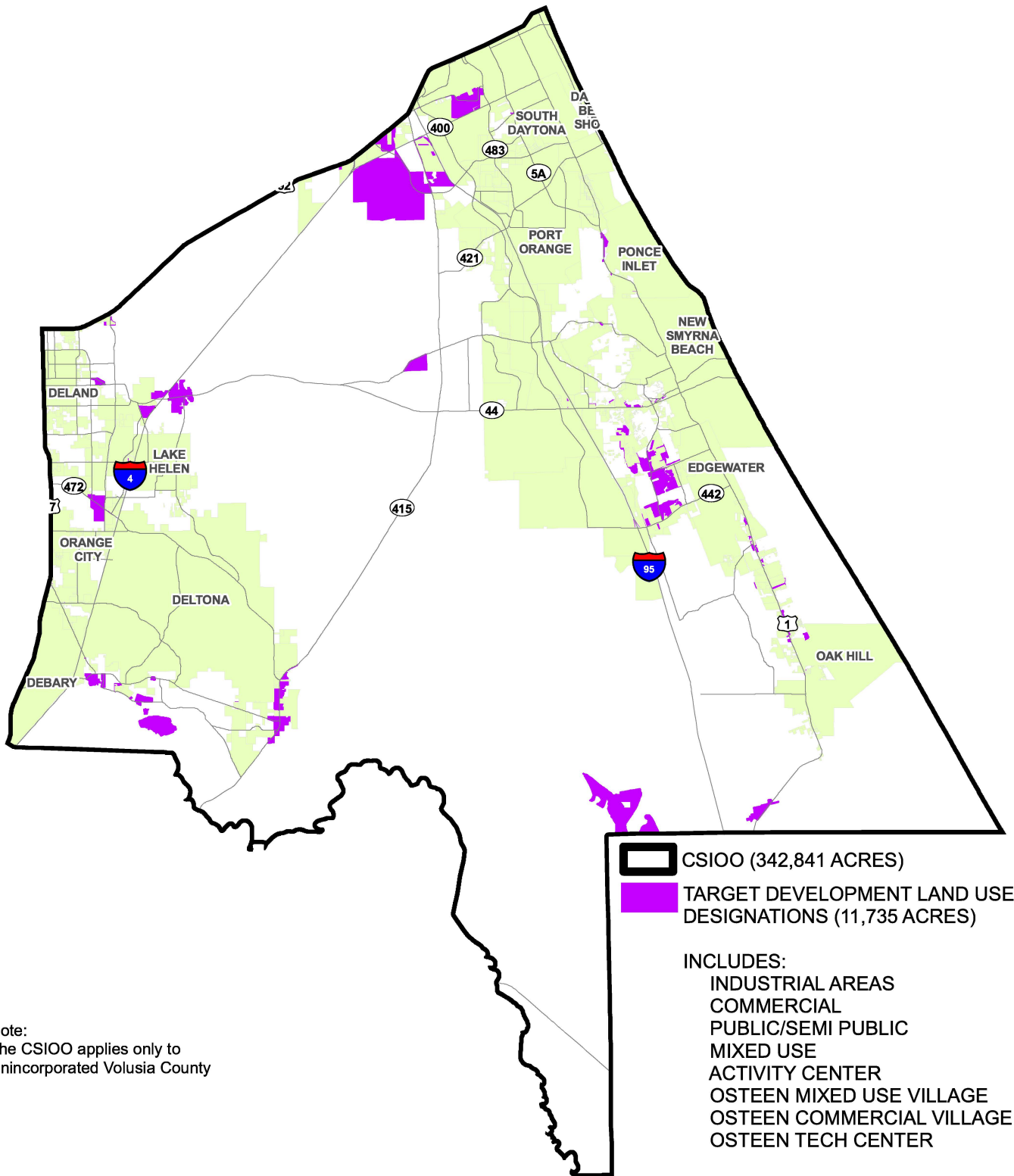
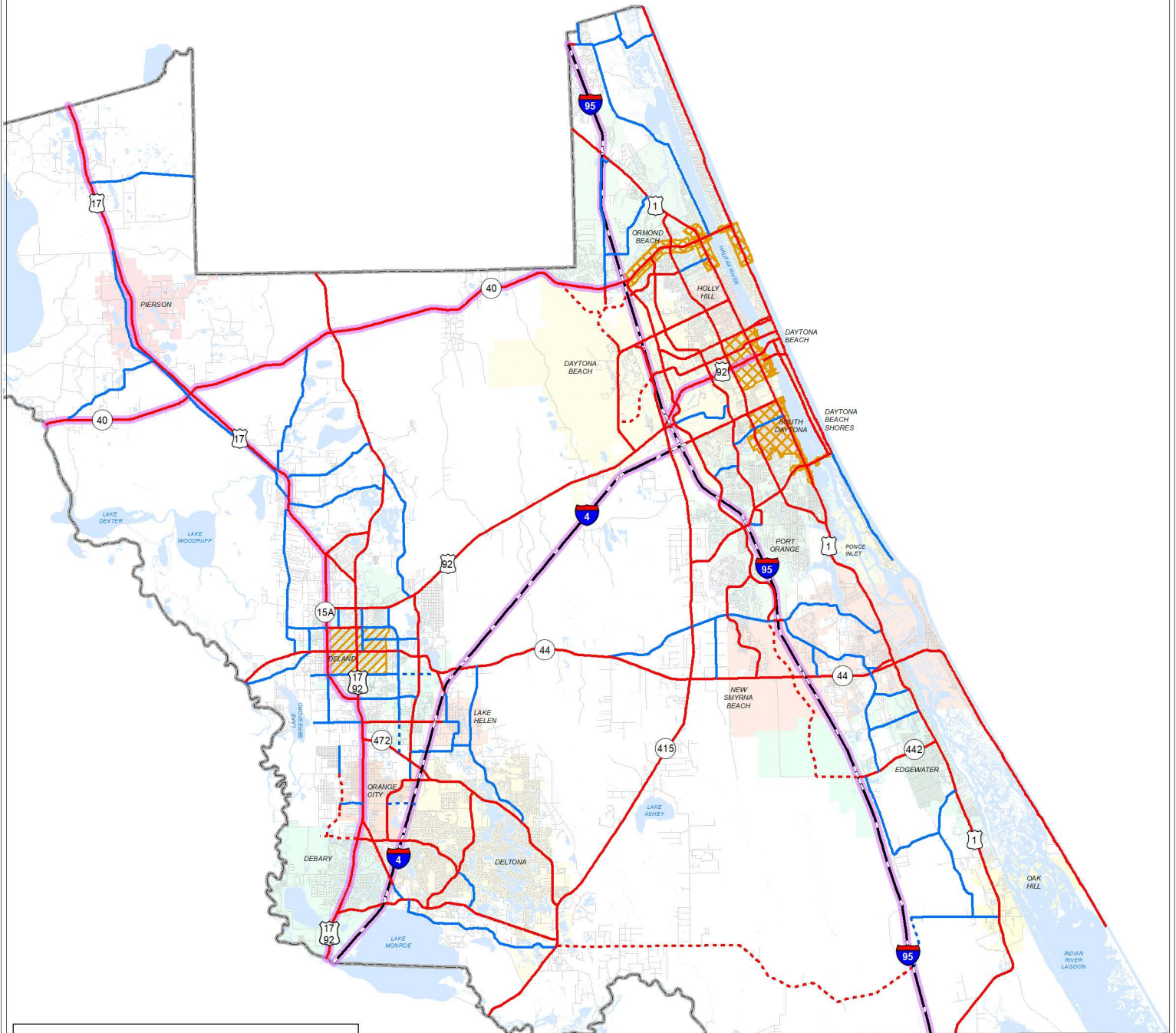


Figure 2-1 (Final with Adoption)
Thoroughfare Roadways Map
Volusia County, Florida



Key To Features

Thoroughfare Roadways

- Thoroughfares Arterials - Existing
- Thoroughfares Arterials - Proposed
- Thoroughfares Collectors - Existing
- Thoroughfares Collectors - Proposed
- SIS Roads (Strategic Intermodal System)¹

Special Concurrency Areas

- X Transportation Concurrency Exception Area
- / Transportation Concurrency Management Area
- . Port Orange Transportation Concurrency Management Area

¹ Florida's Strategic Intermodal System is a transportation system that:

- Is made up of statewide and regionally significant facilities and services (strategic)
- Contains all forms of transportation for moving both people and goods, including linkages that provide for smooth and efficient transfers between modes and major facilities (intermodal)
- Integrates individual facilities, services, forms of transportation (modes) and linkages into a single, integrated transportation network (system)

* Roads are being removed from current mapping and placed on a "Thoroughfare Future Needs List"

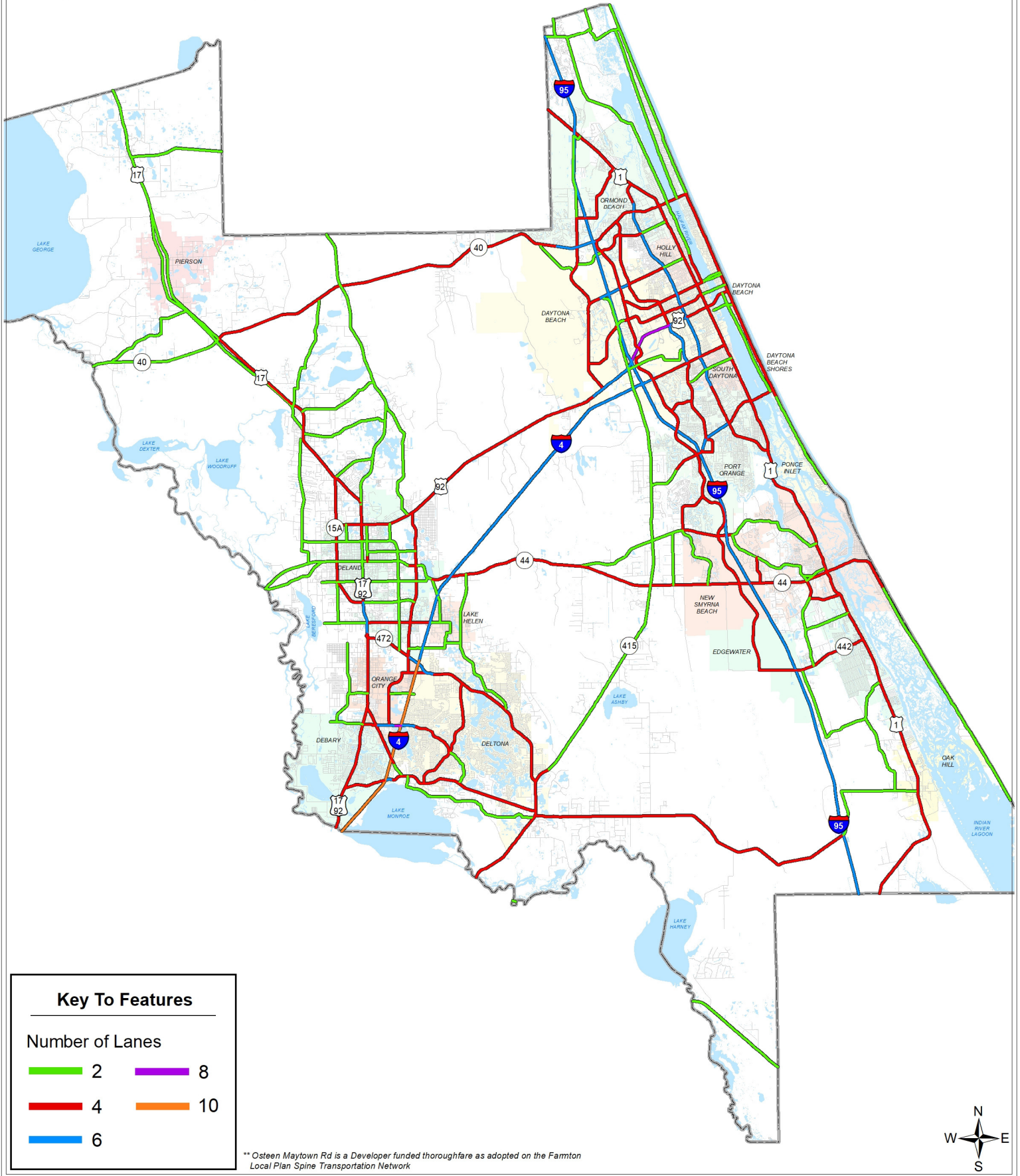
** Upon the 4-lane thoroughfare roadway construction of Osteen Maytown Road, funded by the developer, Osteen Maytown Road will become a thoroughfare roadway as adopted on the Farmiton Local Plan Spine Transportation Network.

*** Only Madeline Avenue, between Williamson Blvd and Grove View Lane, is county-maintained and impact fee eligible.



Figure 2-2 (Final with Adoption)
Roadway Number of Lanes 2035 Map

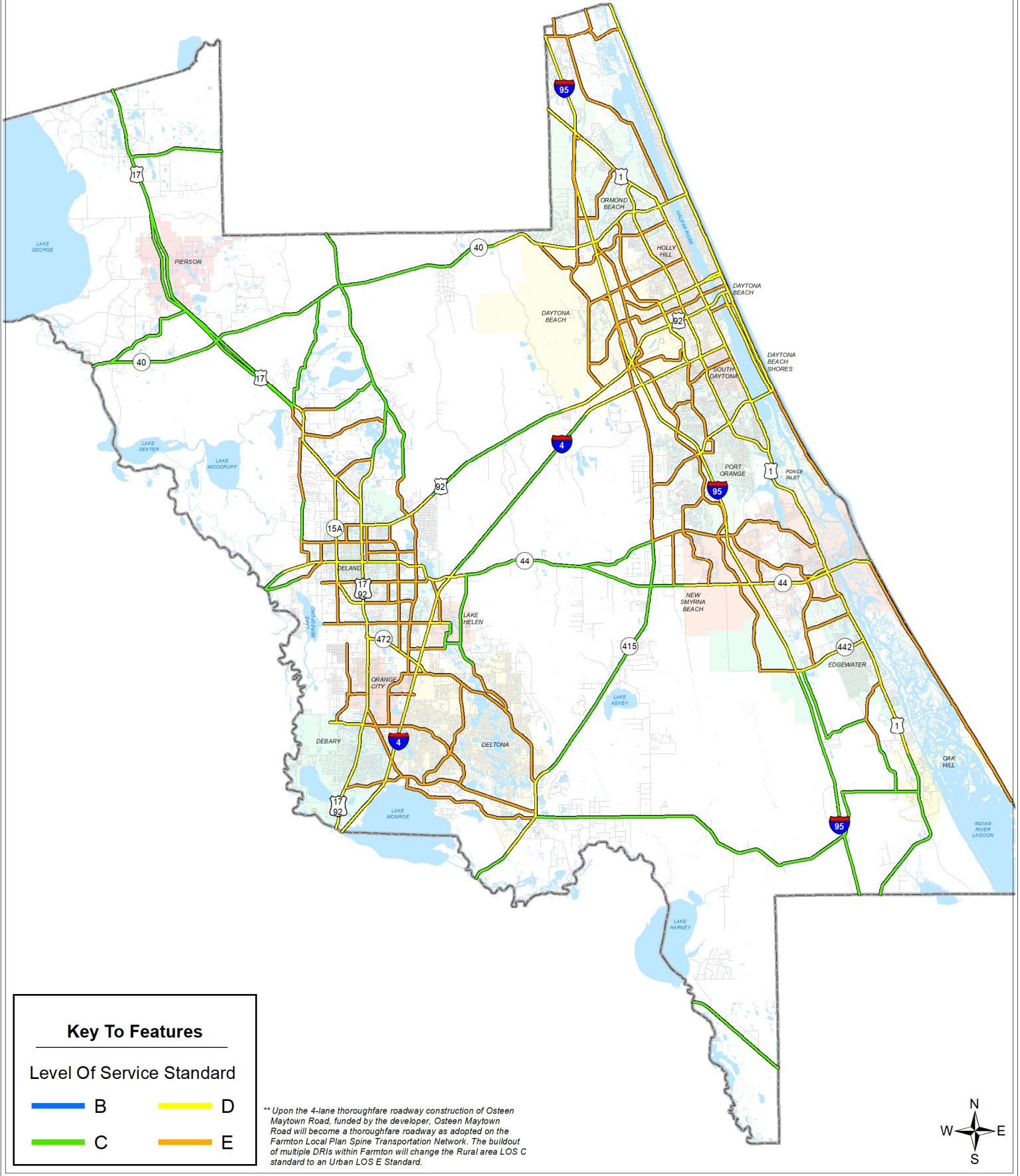
Volusia County, Florida
 (Consistent with Figure 2-1 Thoroughfare
 Roadways Map proposed amendments)



** Osteen Maytown Rd is a Developer funded thoroughfare as adopted on the Farmon
 Local Plan Spine Transportation Network

Figure 2-3 (Final with Adoption)
Roadway Level of Service Standard 2035 Map
Volusia County, Florida

(Consistent with Figure 2-1 Thoroughfare Roadways Map proposed amendments)



Key To Features

Level Of Service Standard

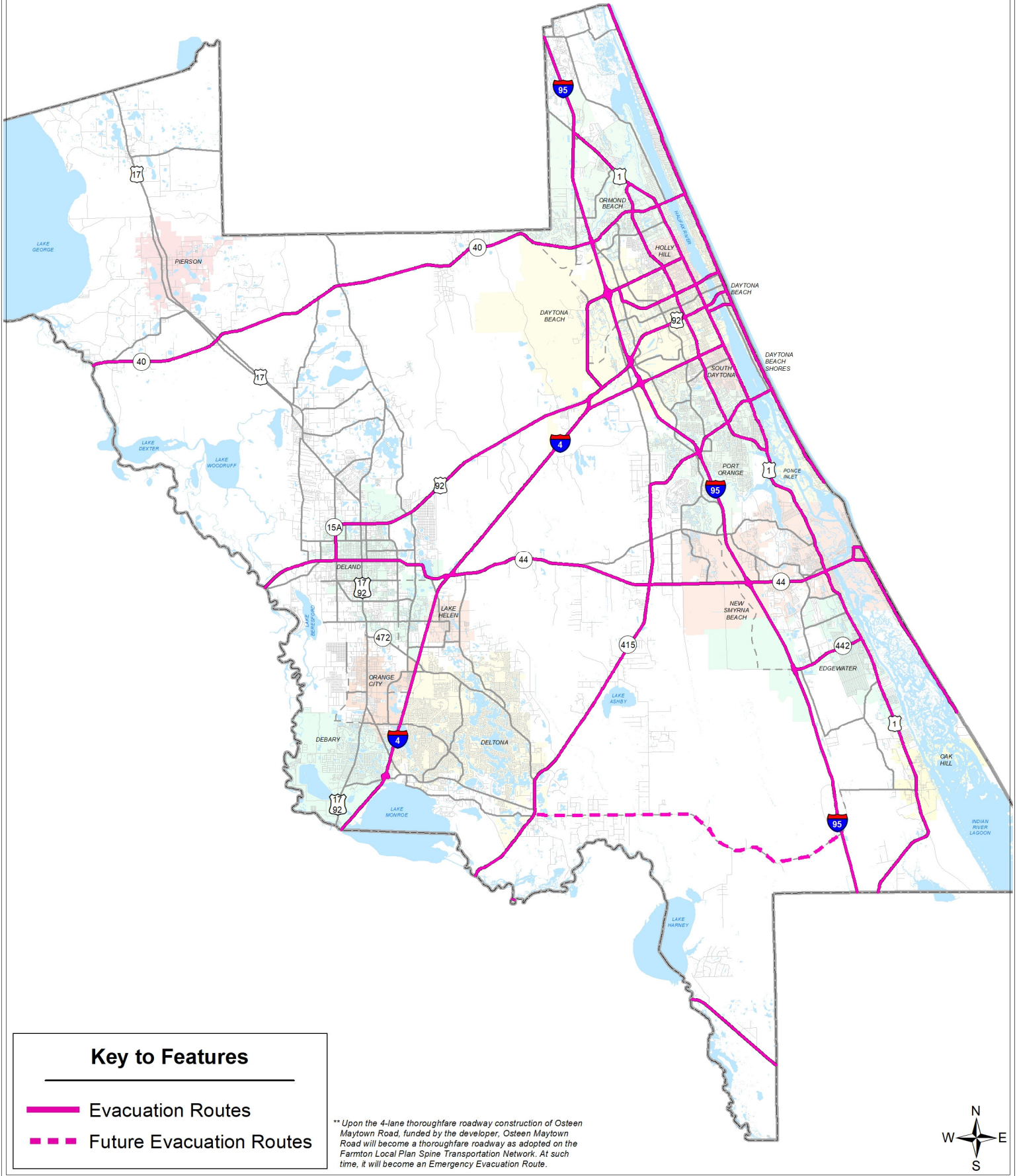
— B	— D
— C	— E

**** Upon the 4-lane thoroughfare roadway construction of Osteen Maytown Road, funded by the developer, Osteen Maytown Road will become a thoroughfare roadway as adopted on the Farmton Local Plan Spine Transportation Network. The buildout of multiple DRIs within Farmton will change the Rural area LOS C standard to an Urban LOS E Standard.**



Figure 2-4 (Final with Adoption)
Designated Evacuation Routes 2035
Volusia County, Florida

(Consistent with Figure 2-1 Thoroughfare Roadways Map proposed amendments)



Key to Features

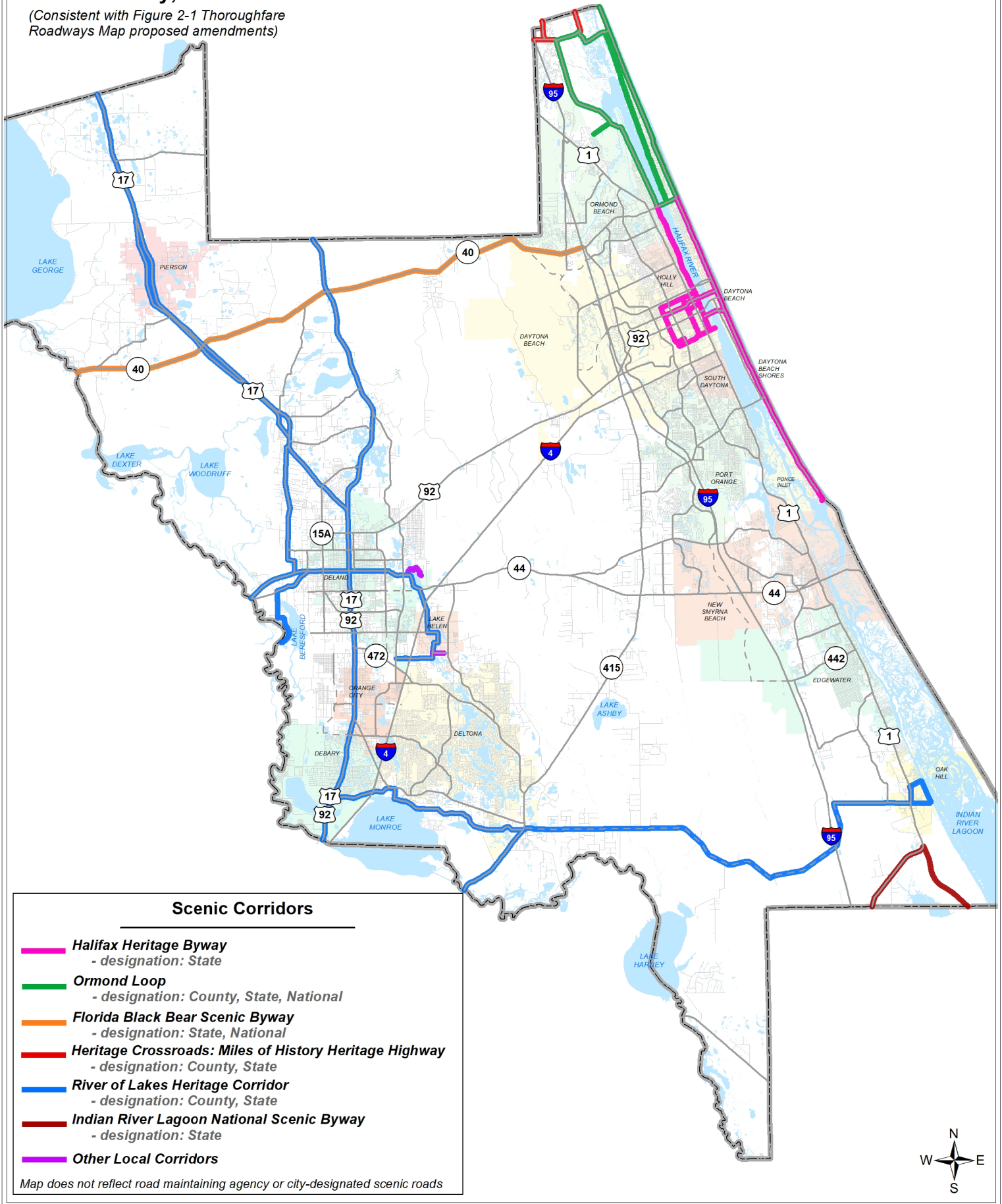
- Evacuation Routes
- Future Evacuation Routes

*** Upon the 4-lane thoroughfare roadway construction of Osteen Maytown Road, funded by the developer, Osteen Maytown Road will become a thoroughfare roadway as adopted on the Farnton Local Plan Spine Transportation Network. At such time, it will become an Emergency Evacuation Route.*



Figure 2-5 (Final with Adoption) Scenic Corridors 2035 Map Volusia County, Florida

(Consistent with Figure 2-1 Thoroughfare Roadways Map proposed amendments)



Scenic Corridors

- █ **Halifax Heritage Byway**
- designation: State
- █ **Ormond Loop**
- designation: County, State, National
- █ **Florida Black Bear Scenic Byway**
- designation: State, National
- █ **Heritage Crossroads: Miles of History Heritage Highway**
- designation: County, State
- █ **River of Lakes Heritage Corridor**
- designation: County, State
- █ **Indian River Lagoon National Scenic Byway**
- designation: State
- █ **Other Local Corridors**

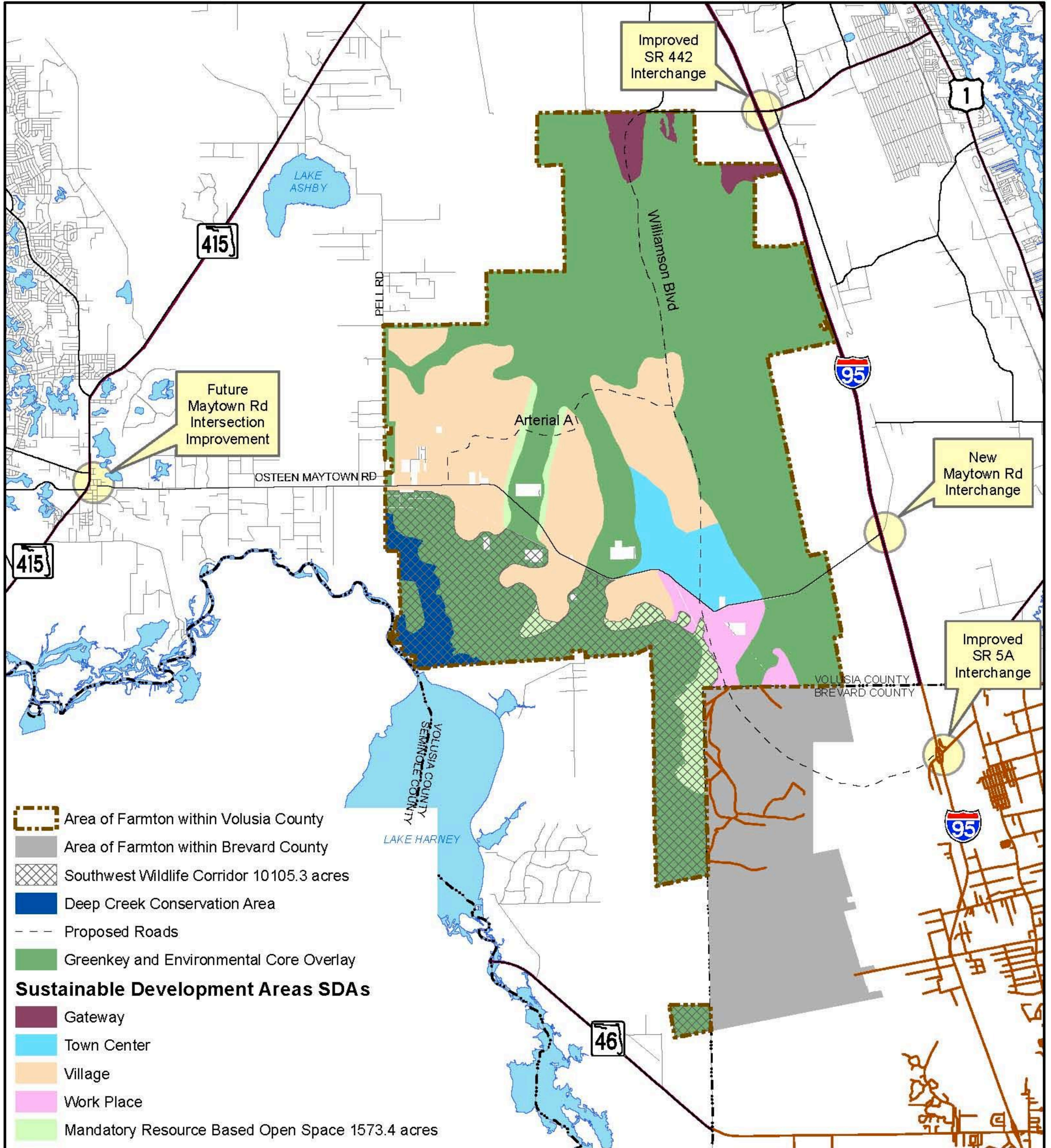
Map does not reflect road maintaining agency or city-designated scenic roads



NOTE: PROPOSED THOROUGHFARES DEPICTED ON THE SUBJECT MAP DO NOT REPRESENT THE ACTUAL ALIGNMENT OR CREATION OF RIGHT-OF-WAYS. ALIGNMENTS WILL BE FORMULATED AND RIGHT-OF-WAYS CHOSEN, CONSISTENT WITH COMPREHENSIVE PLAN POLICIES TO AFFORD PROTECTION TO NATURAL RESOURCES AND LIMIT IMPACTS TO NATURAL RESOURCES.
 Prepared by: County of Volusia Public Works/skm
 Date: 11/13/20 Comprehensive Plan
 \Ongoing\Traffic\Eng\ComprehensivePlan\Cycle 19-021

Figure 2-6

Farmton Local Plan Spine Transportation Network



- Area of Farmton within Volusia County
- Area of Farmton within Brevard County
- Southwest Wildlife Corridor 10105.3 acres
- Deep Creek Conservation Area
- Proposed Roads
- Greenkey and Environmental Core Overlay
- Sustainable Development Areas SDAs**
- Gateway
- Town Center
- Village
- Work Place
- Mandatory Resource Based Open Space 1573.4 acres



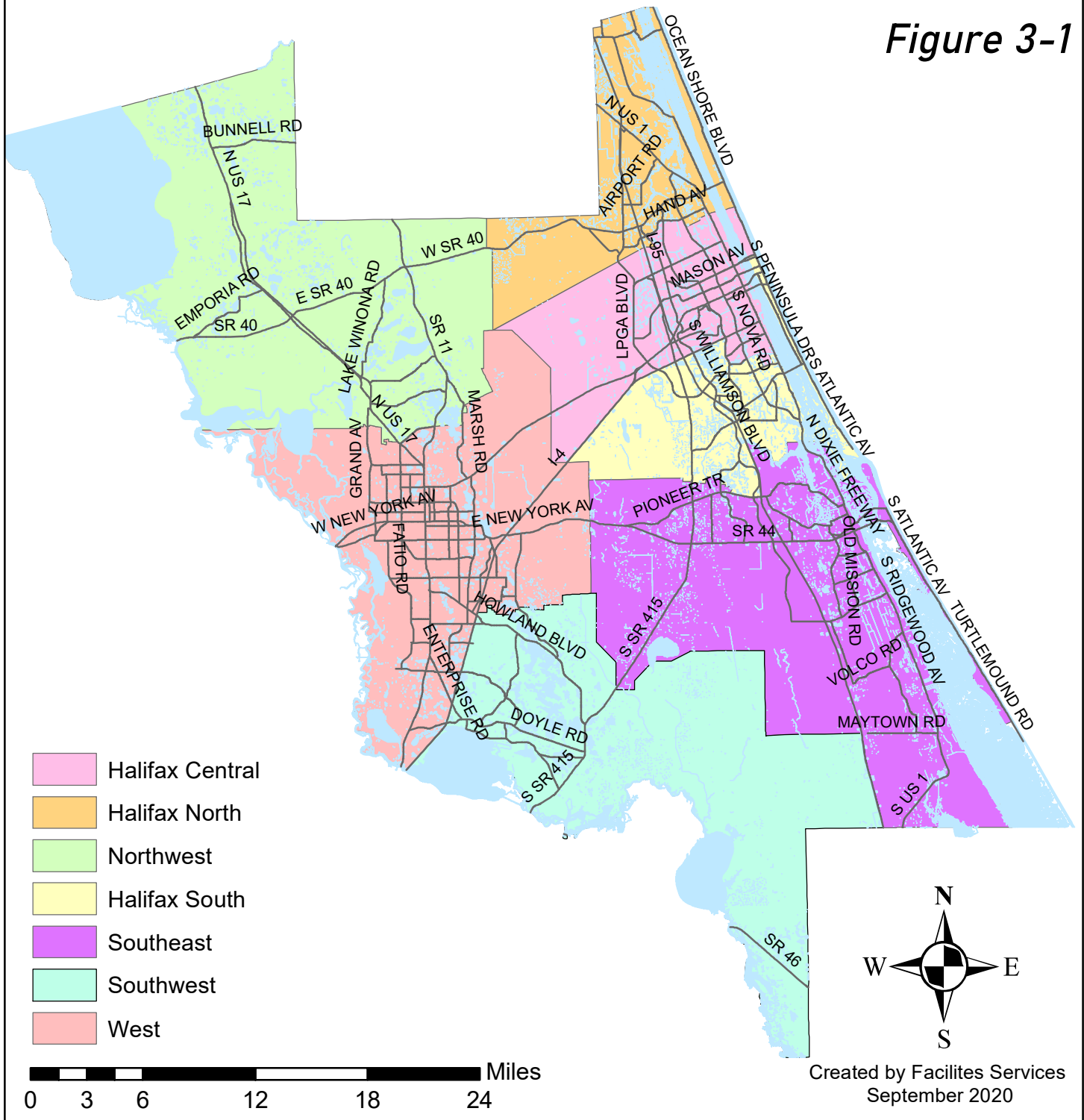
1" = 2.5 Mile

7/05/19

School Planning Area

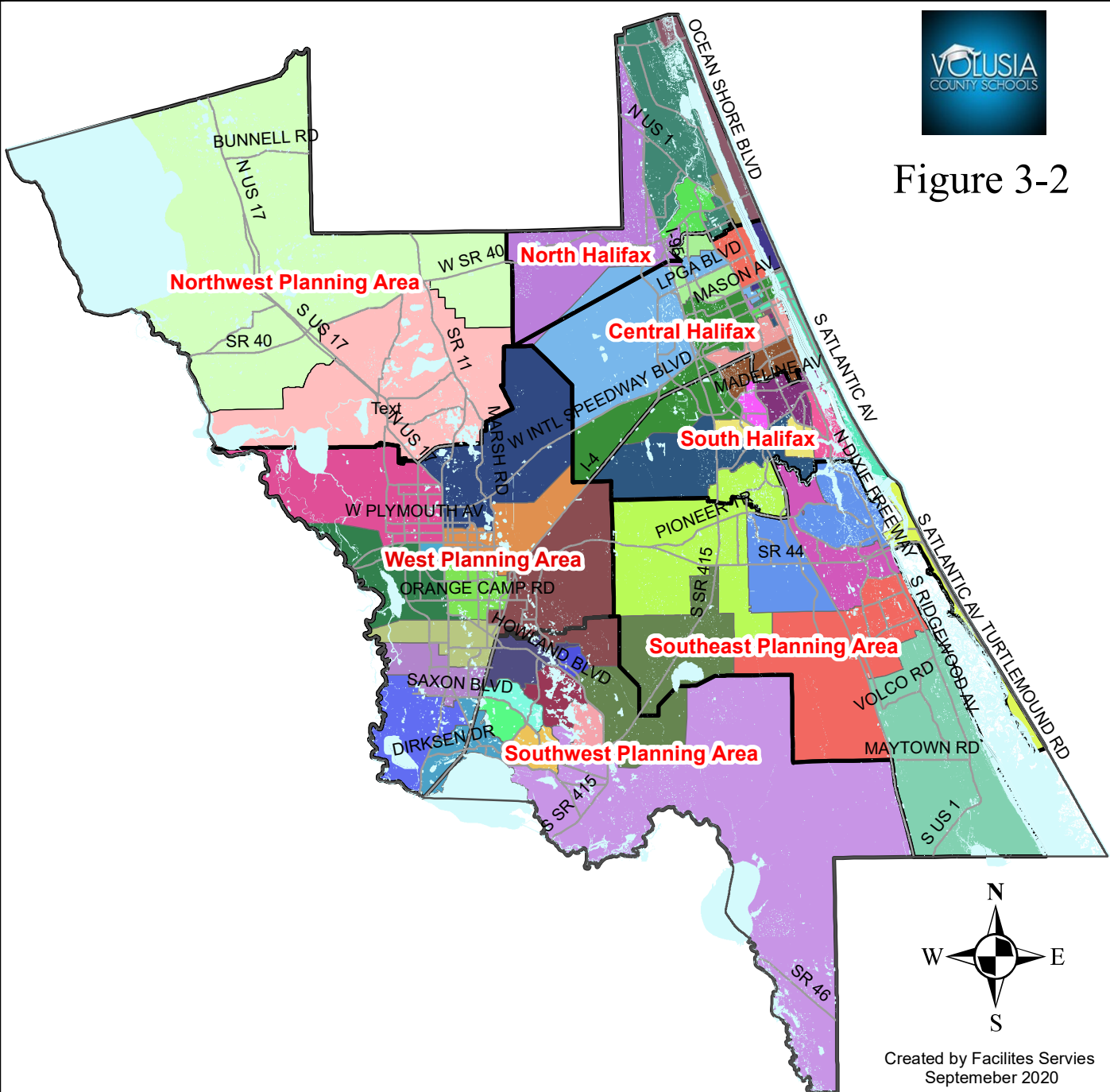


Figure 3-1



Elementary School Concurrency Service Areas

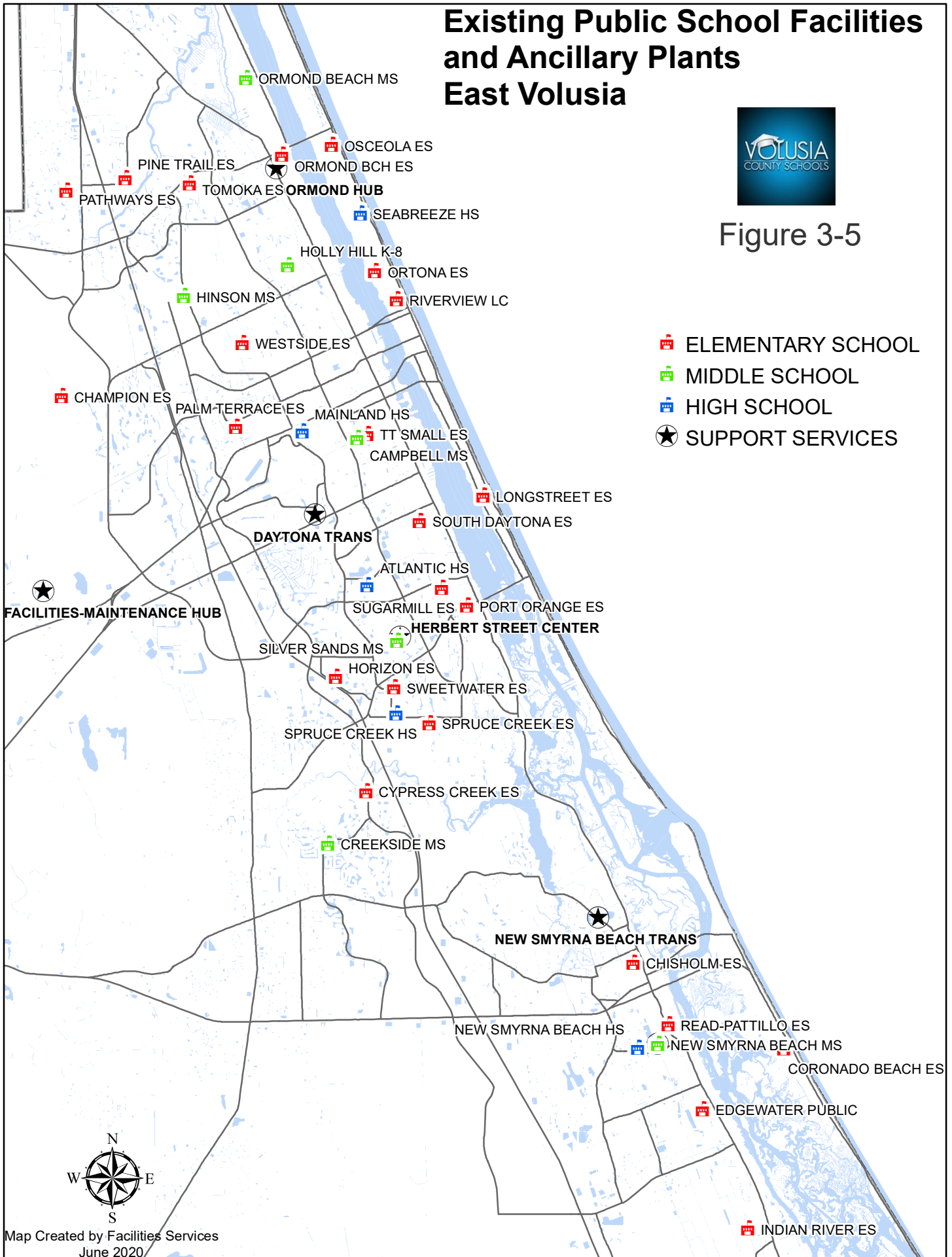
Halifax <ul style="list-style-type: none"> Champion Elem Cypress Creek Elem Holly Hill School Horizon Elem Longstreet Elem Ormond Beach Elem Ortona Elem Osceola Elem Palm Terrace Elem Pathways Elem Pine Trail Elem Port Orange Elem South Daytona Elem Spruce Creek Elem Sugar Mill Elem Sweetwater Elem Tomoka Elem Turie T Small Elem Westside Elem 	West <ul style="list-style-type: none"> Blue Lake Elem Citrus Grove Elem Debary Elem Freedom Elem George W. Marks Elem Manatee Cove Elem Orange City Elem Starke, Edith I Elem Volusia Pines Elem Woodward Avenue Elem 	Southwest <ul style="list-style-type: none"> Deltona Lakes Elem Discovery Elem Enterprise Elem Forest Lakes Elem Friendship Elem Osteen Elem Pride Elem Spirit Elem Sunrise Elem Timbercrest Elem 	Southeast <ul style="list-style-type: none"> Chisholm Elem Coronado Beach Elem Edgewater Public Indian River Elem Read-Patillo Elem
Northwest <ul style="list-style-type: none"> McInnis Elem Pierson Elem 			



Existing Public School Facilities and Ancillary Plants East Volusia



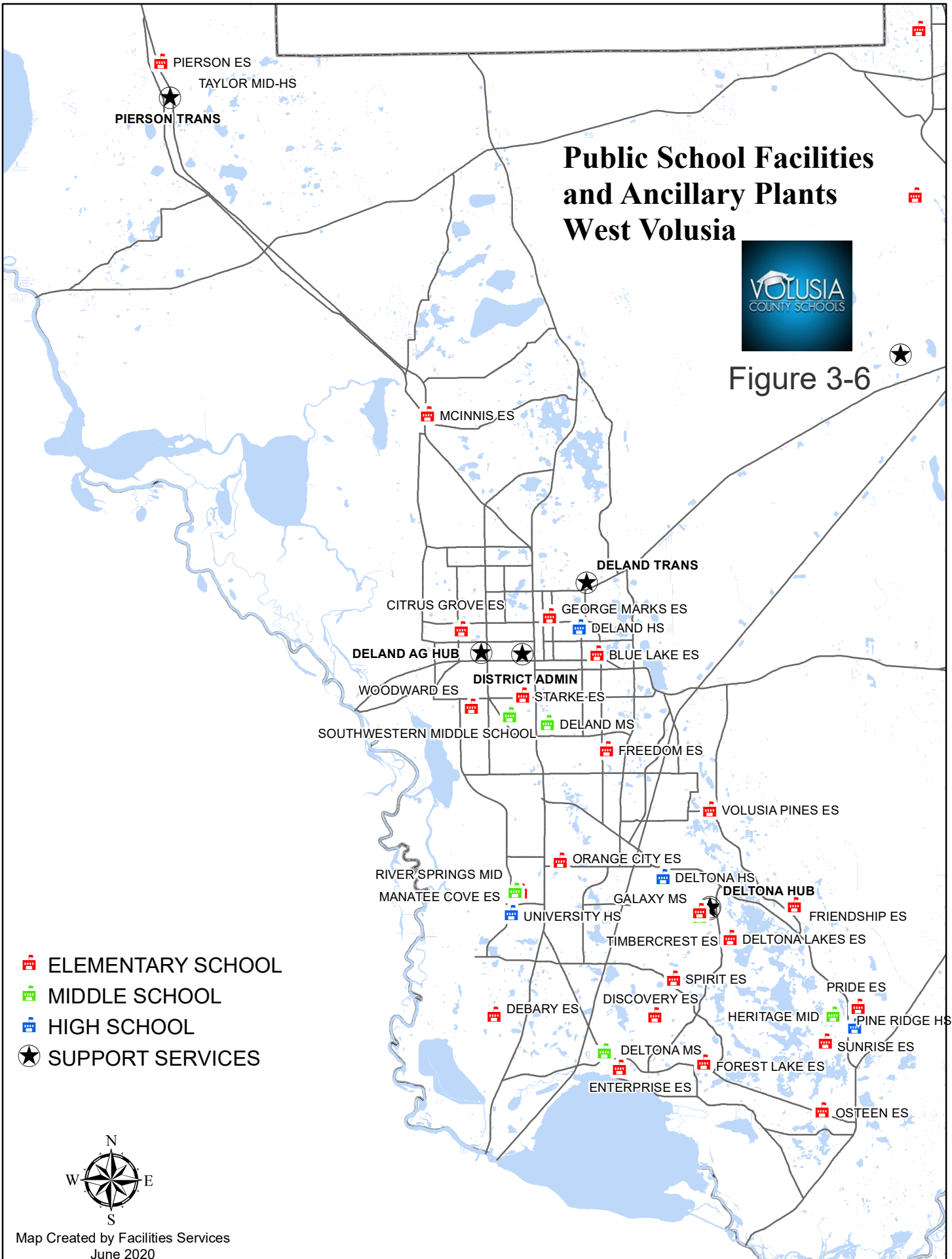
Figure 3-5







Public School Facilities and Ancillary Plants West Volusia



Figure 3-6



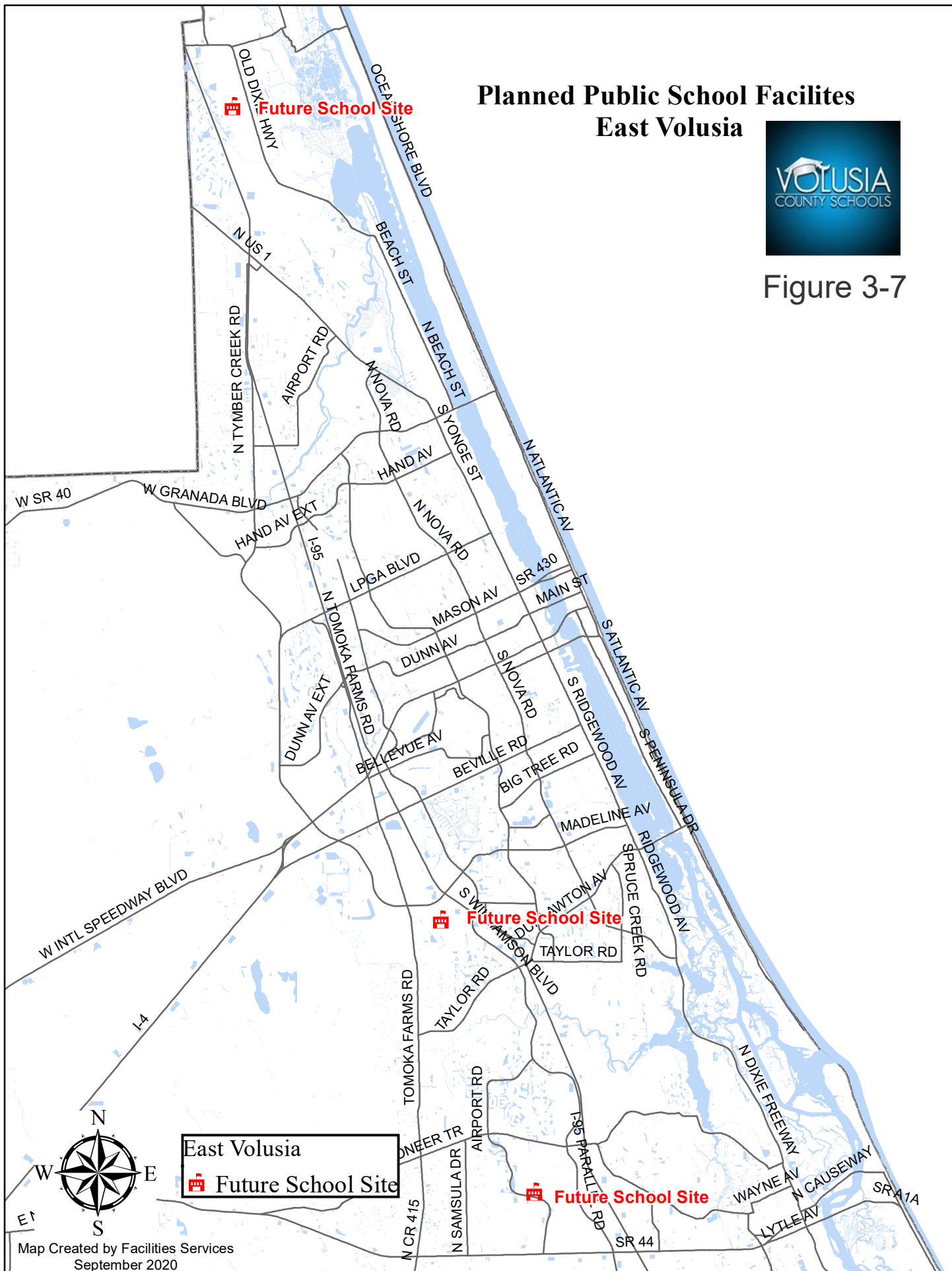
-  ELEMENTARY SCHOOL
-  MIDDLE SCHOOL
-  HIGH SCHOOL
-  SUPPORT SERVICES



Planned Public School Facilities East Volusia



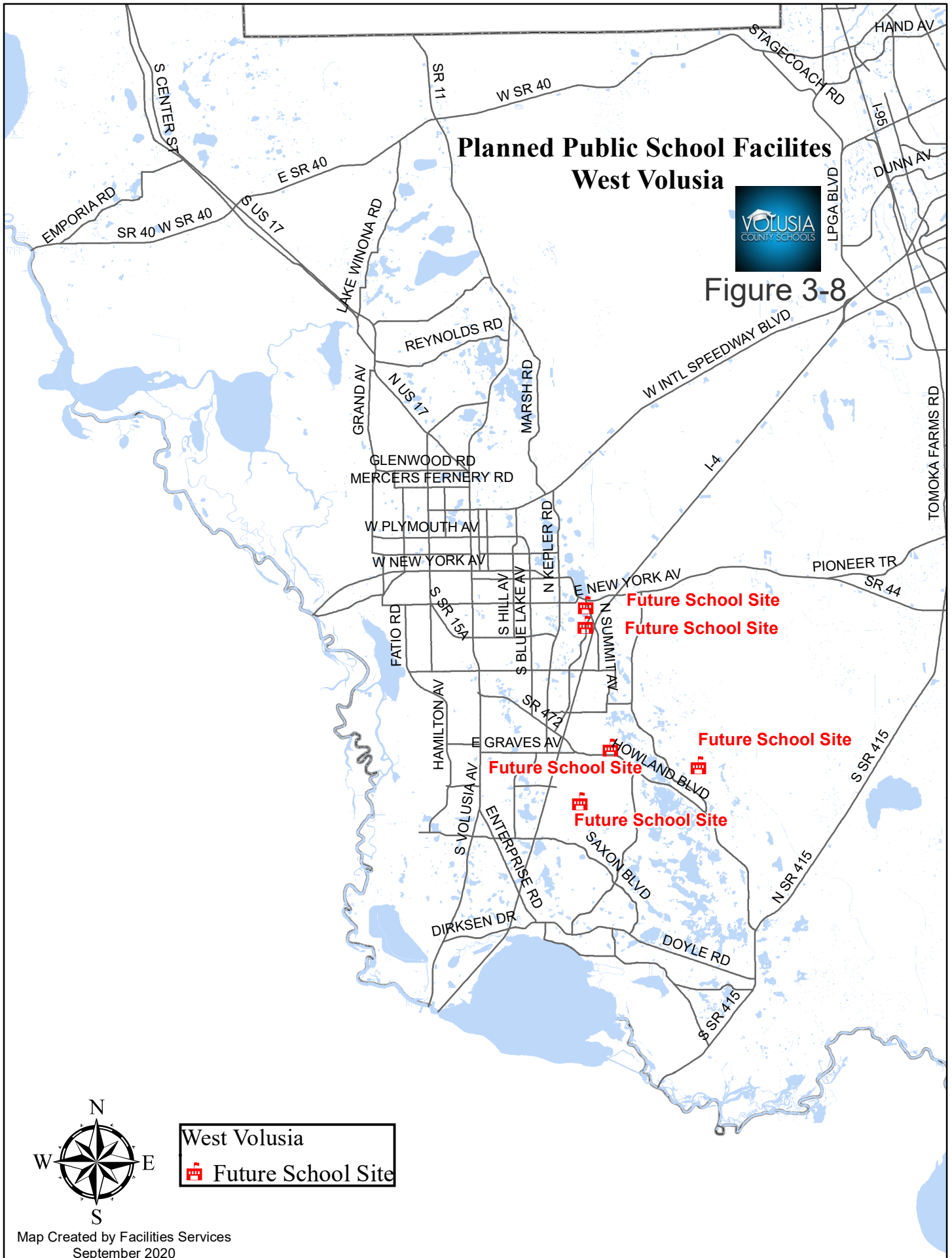
Figure 3-7



Planned Public School Facilities West Volusia



Figure 3-8

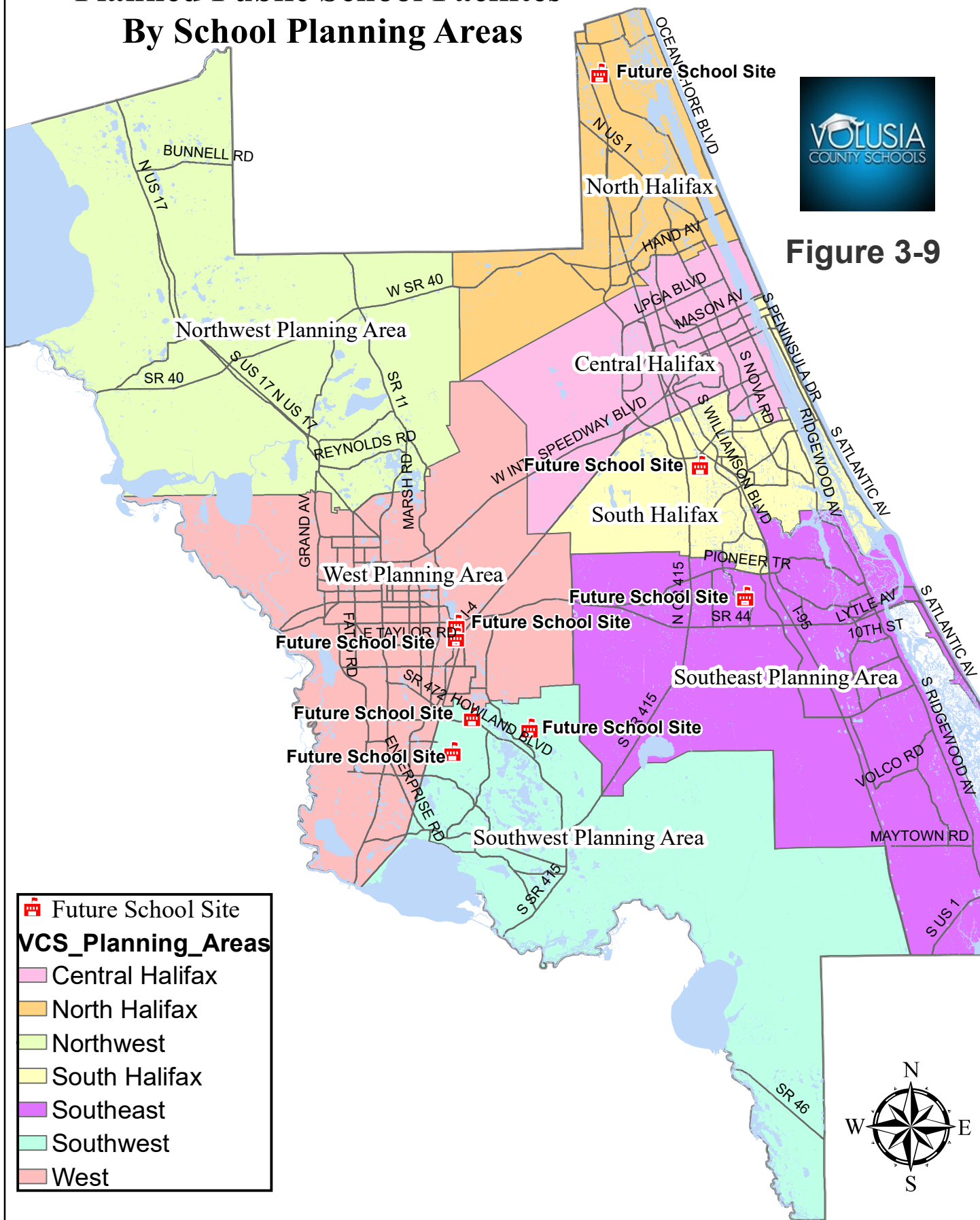


West Volusia
Future School Site

Planned Public School Facilities By School Planning Areas



Figure 3-9



Future School Site

VCS_Planning_Areas

- Central Halifax
- North Halifax
- Northwest
- South Halifax
- Southeast
- Southwest
- West


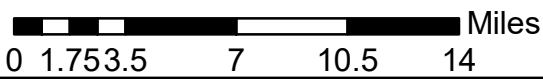
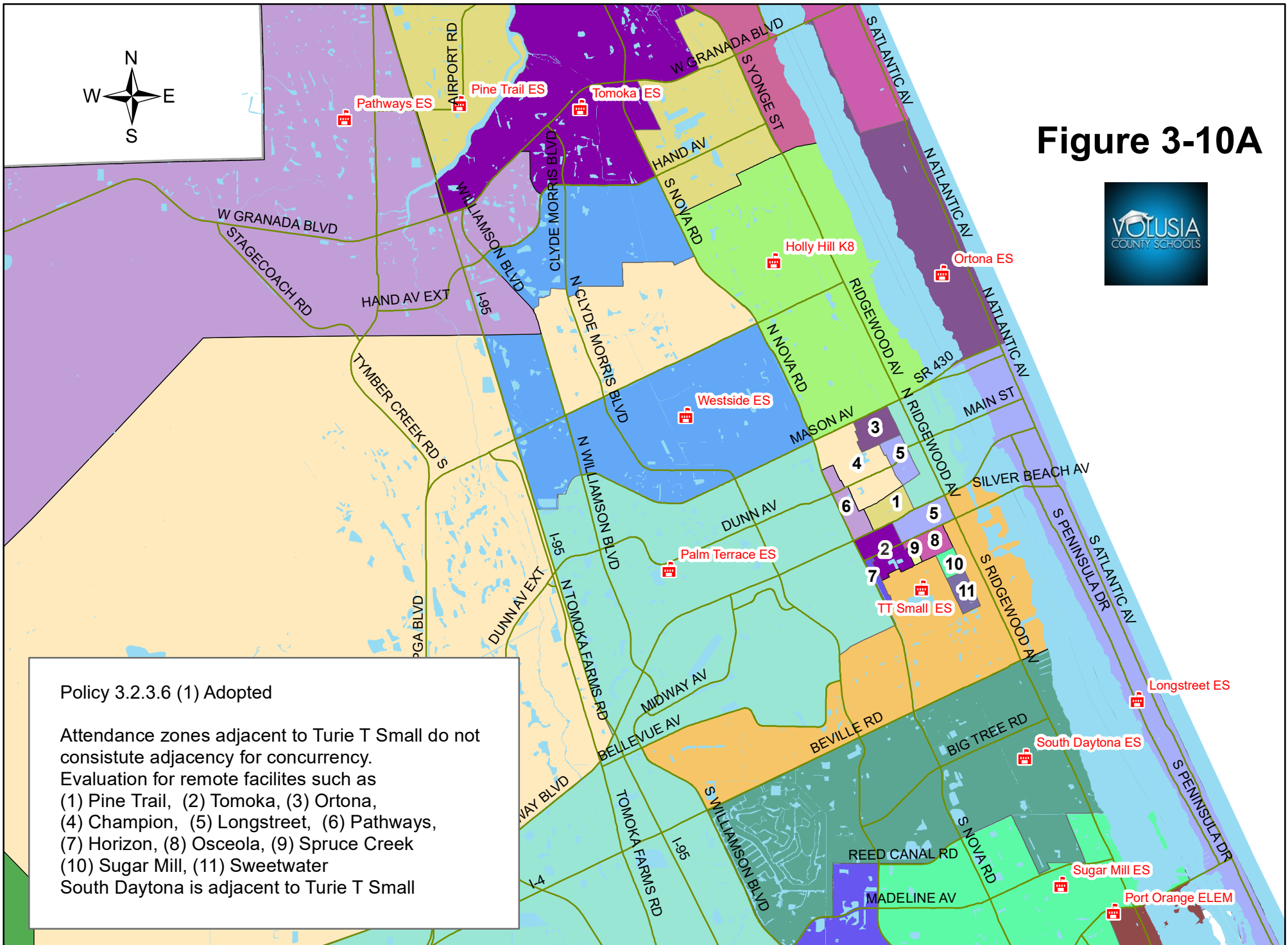


Figure 3-10A



Policy 3.2.3.6 (1) Adopted

Attendance zones adjacent to Turie T Small do not constitute adjacency for concurrency. Evaluation for remote facilities such as (1) Pine Trail, (2) Tomoka, (3) Ortona, (4) Champion, (5) Longstreet, (6) Pathways, (7) Horizon, (8) Osceola, (9) Spruce Creek (10) Sugar Mill, (11) Sweetwater South Daytona is adjacent to Turie T Small

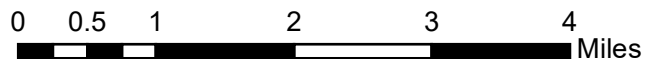
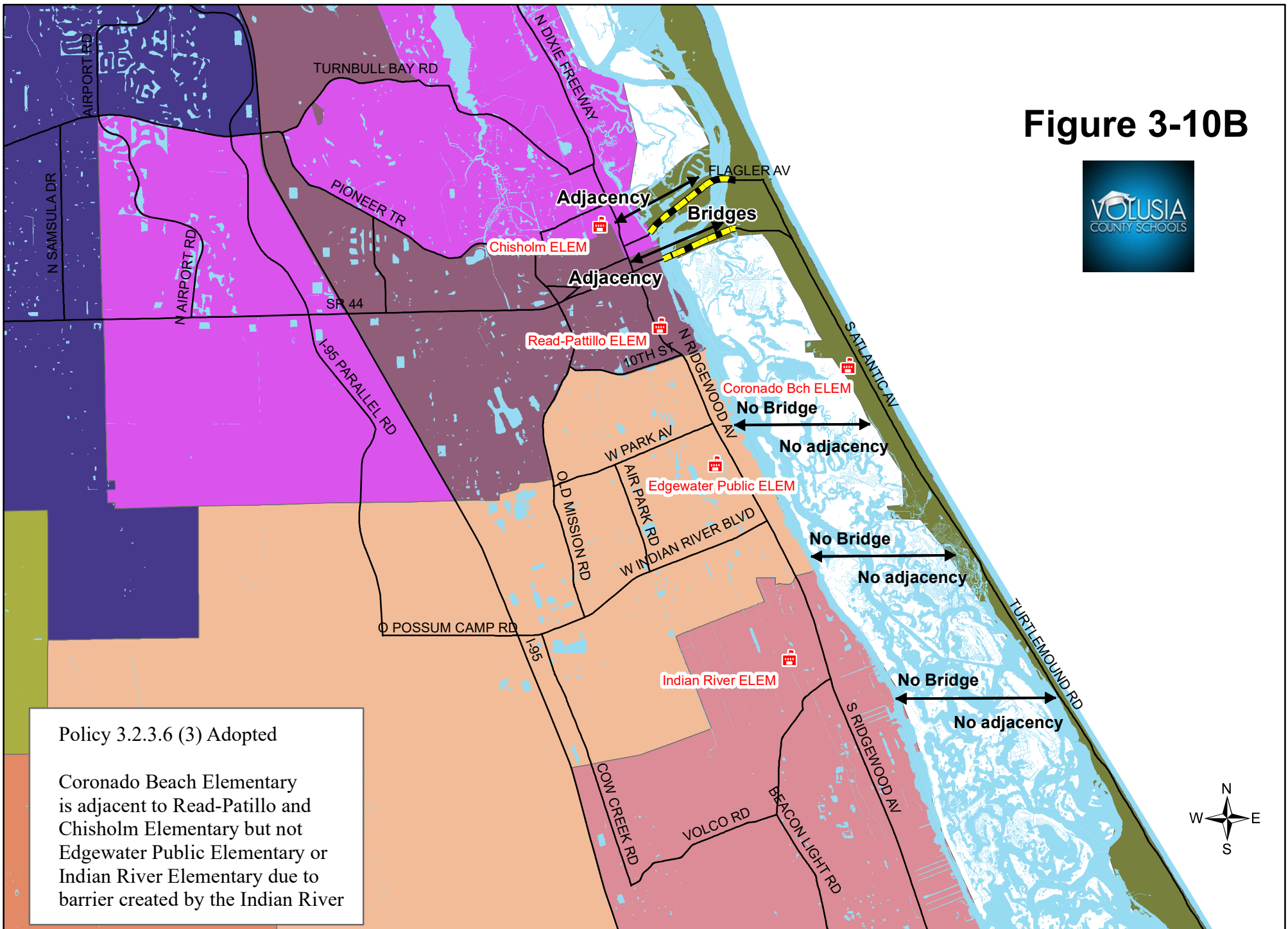
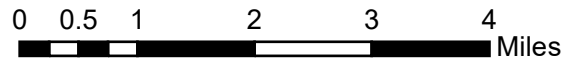


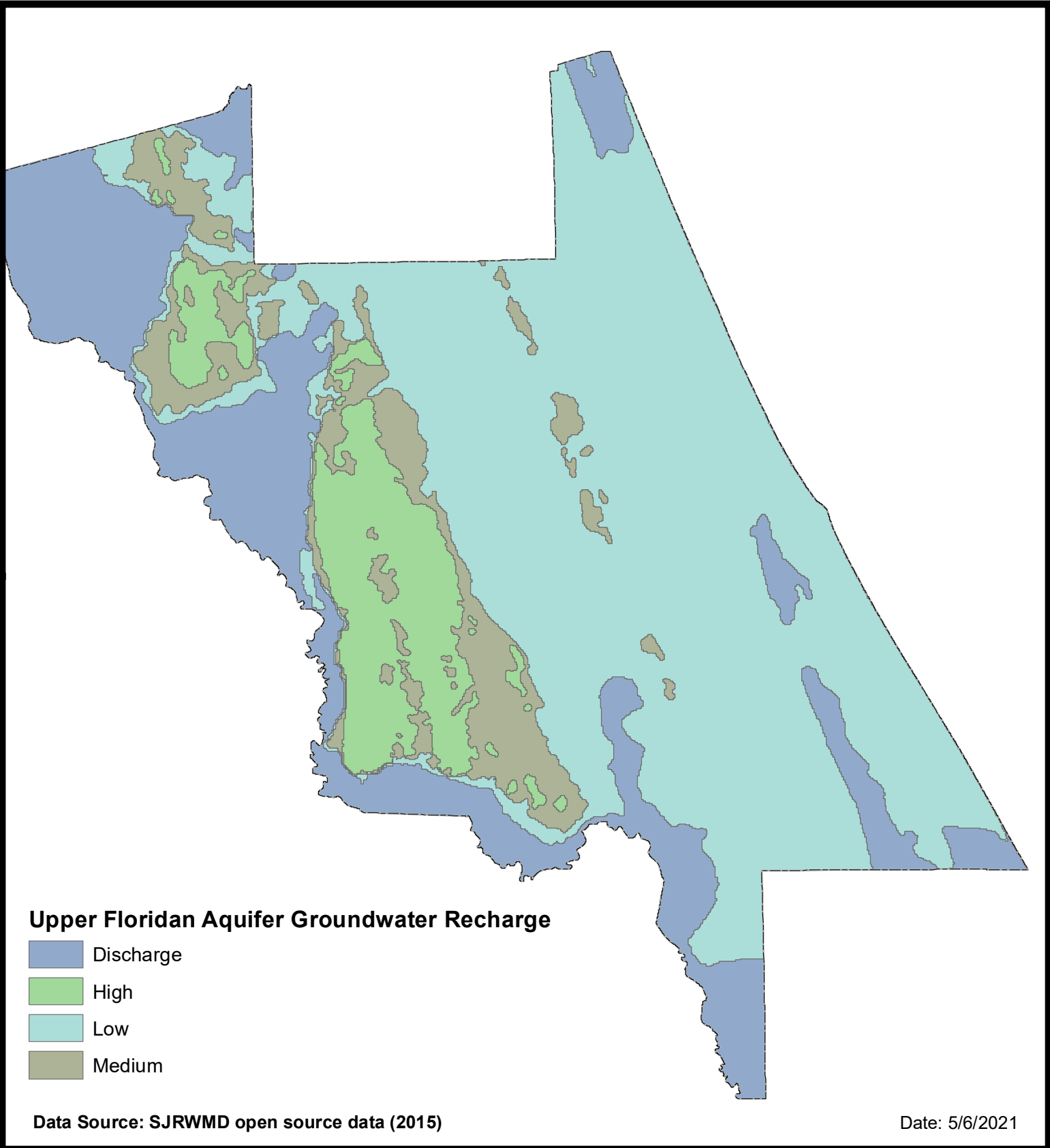
Figure 3-10B



Policy 3.2.3.6 (3) Adopted

Coronado Beach Elementary is adjacent to Read-Patillo and Chisholm Elementary but not Edgewater Public Elementary or Indian River Elementary due to barrier created by the Indian River





**FIGURE 10-1
FLORIDAN AQUIFER
RECHARGE AREA**



PREPARED BY: VOLUSIA COUNTY GROWTH & RESOURCE MANAGEMENT DEPARTMENT

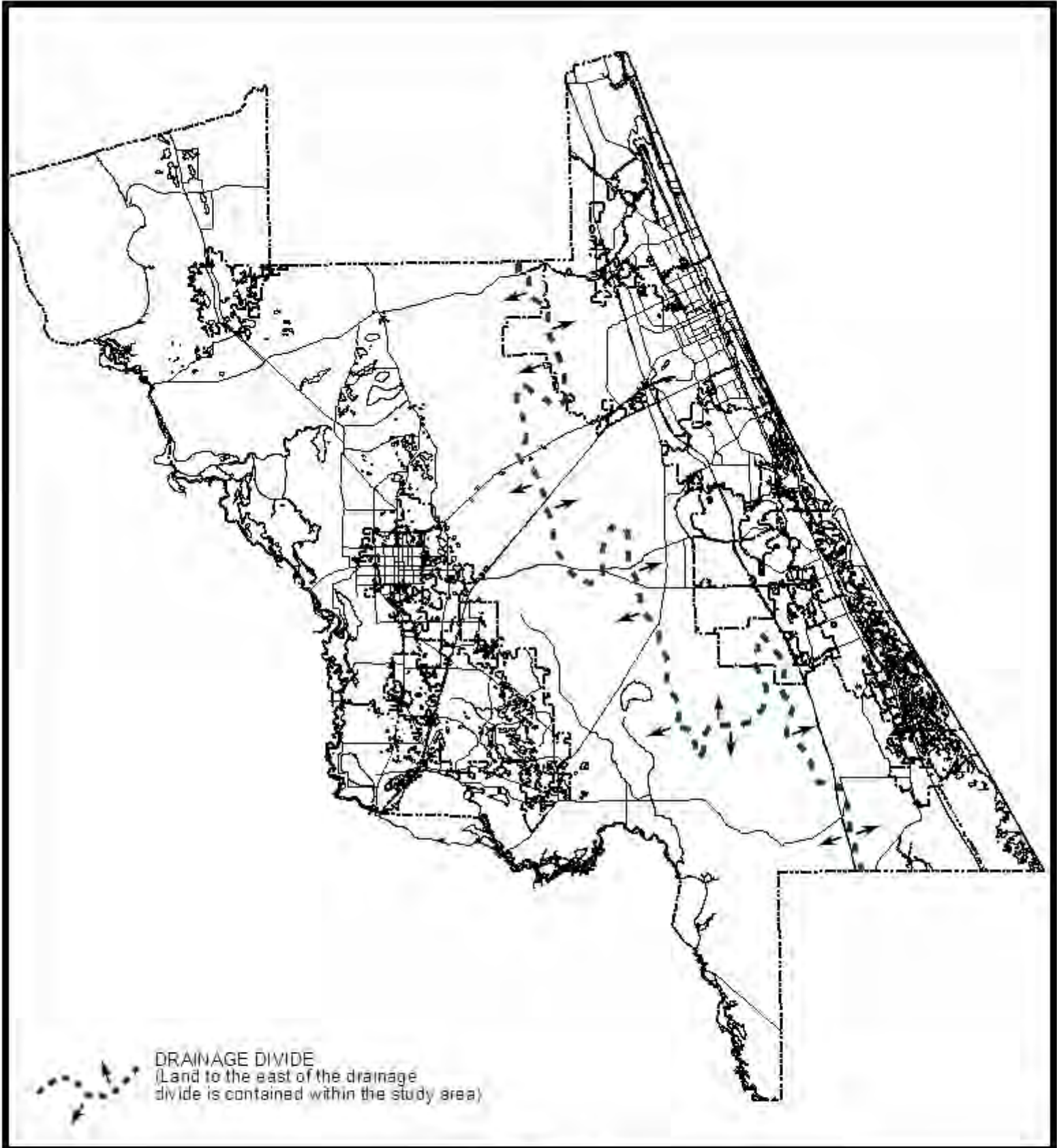


FIGURE 11-1
COASTAL STUDY AREA BOUNDARY



PREPARED BY: VOLUSIA COUNTY GROWTH & RESOURCE MANAGEMENT DEPARTMENT

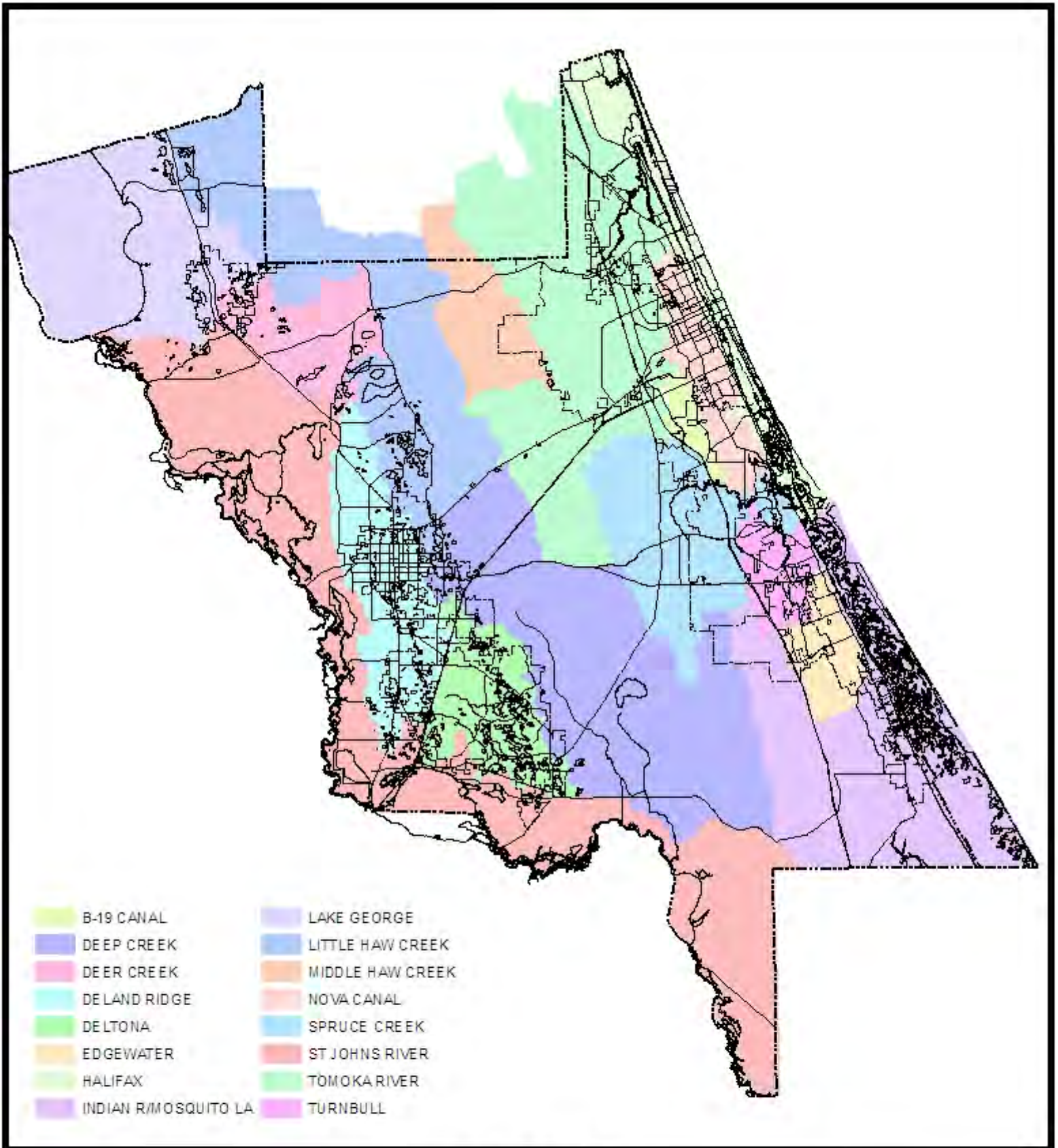


FIGURE 11-2
WATERSHED and SUB-BASIN BOUNDARIES



PREPARED BY: VOLUSIA COUNTY GROWTH & RESOURCE MANAGEMENT DEPARTMENT

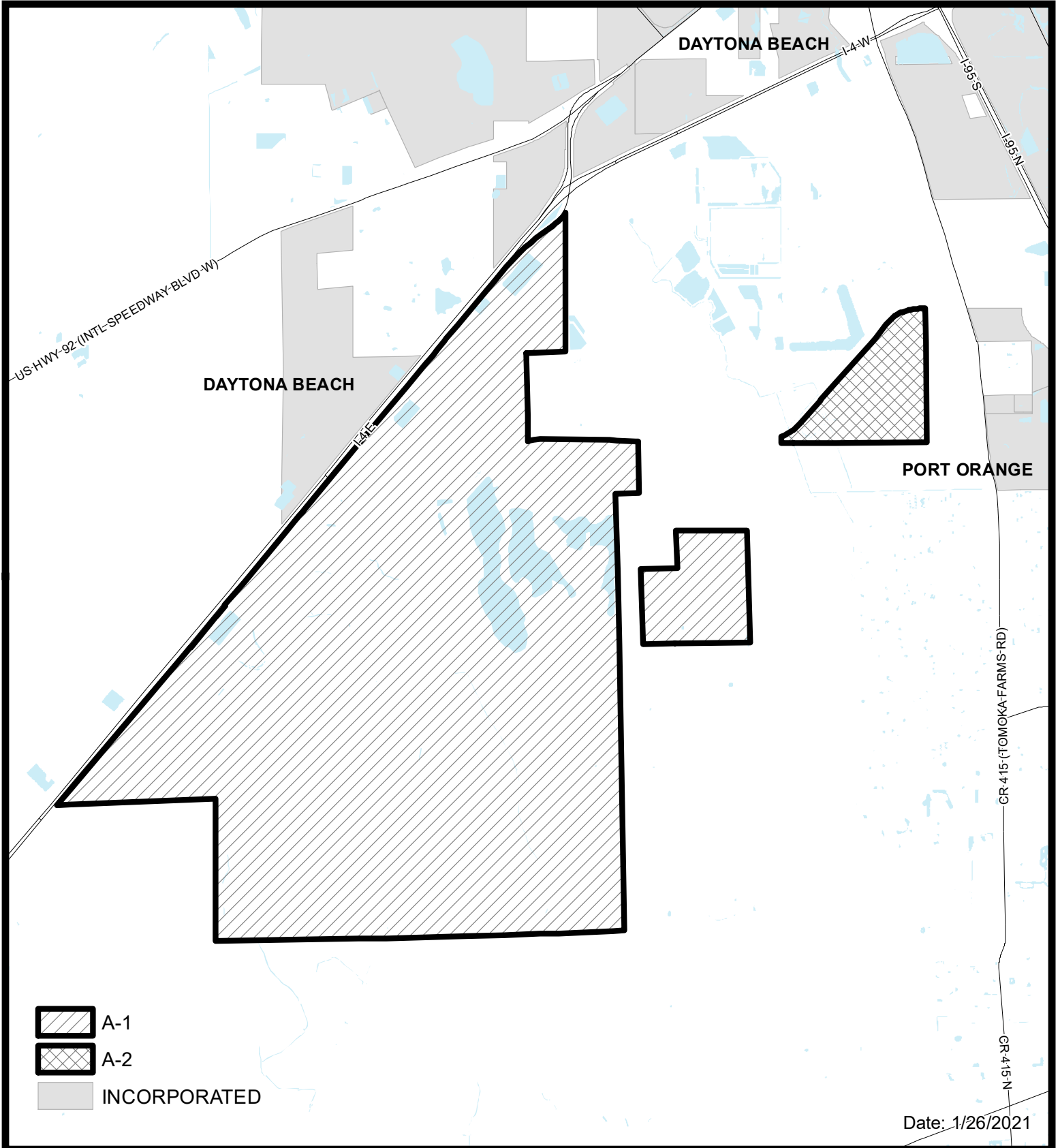


FIGURE 14-1
PORT ORANGE WELLFIELD PROPERTY



PREPARED BY: VOLUSIA COUNTY GROWTH & RESOURCE MANAGEMENT DEPARTMENT

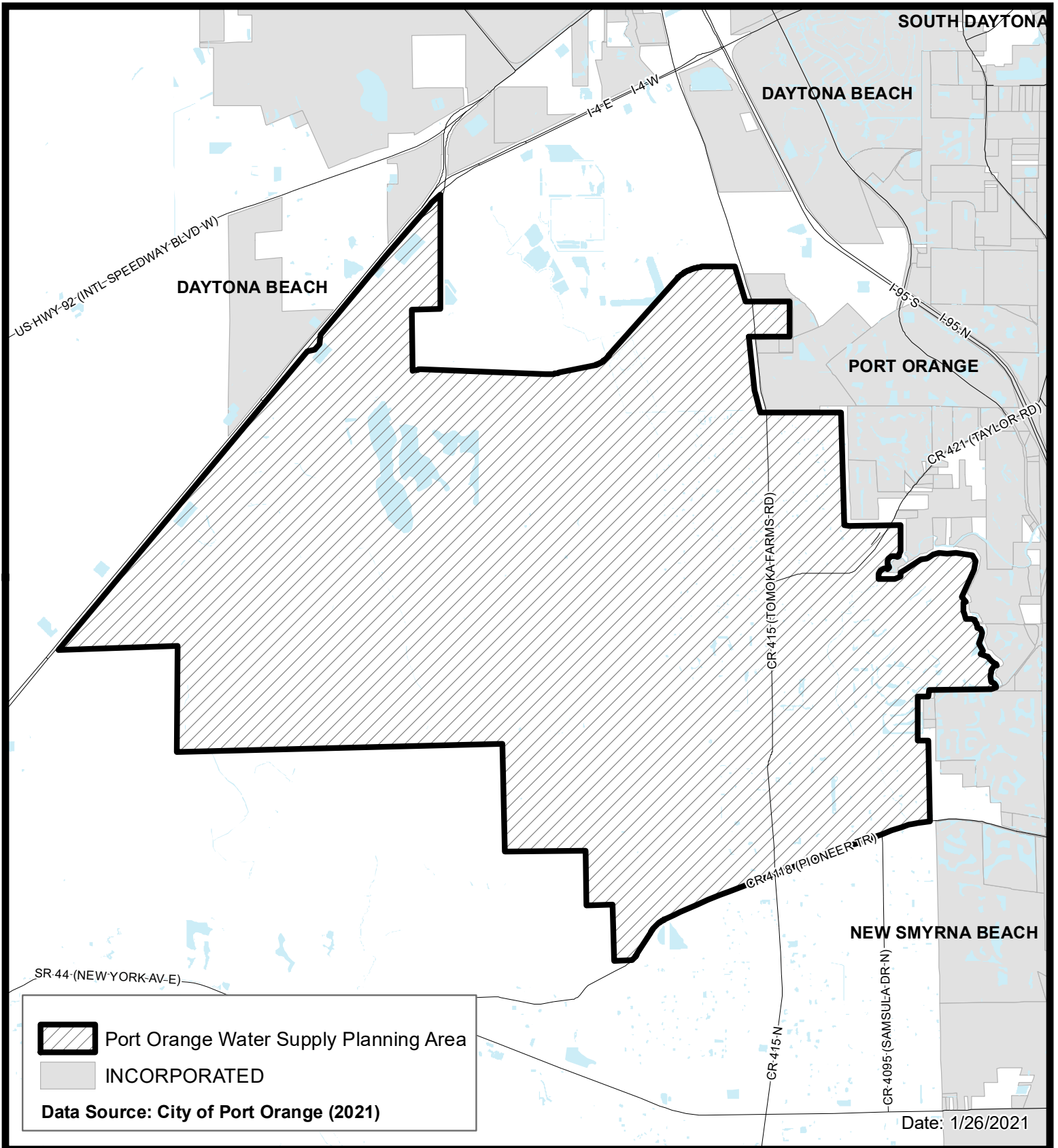


FIGURE 14-2
PORT ORANGE WATER SUPPLY PLANNING AREA



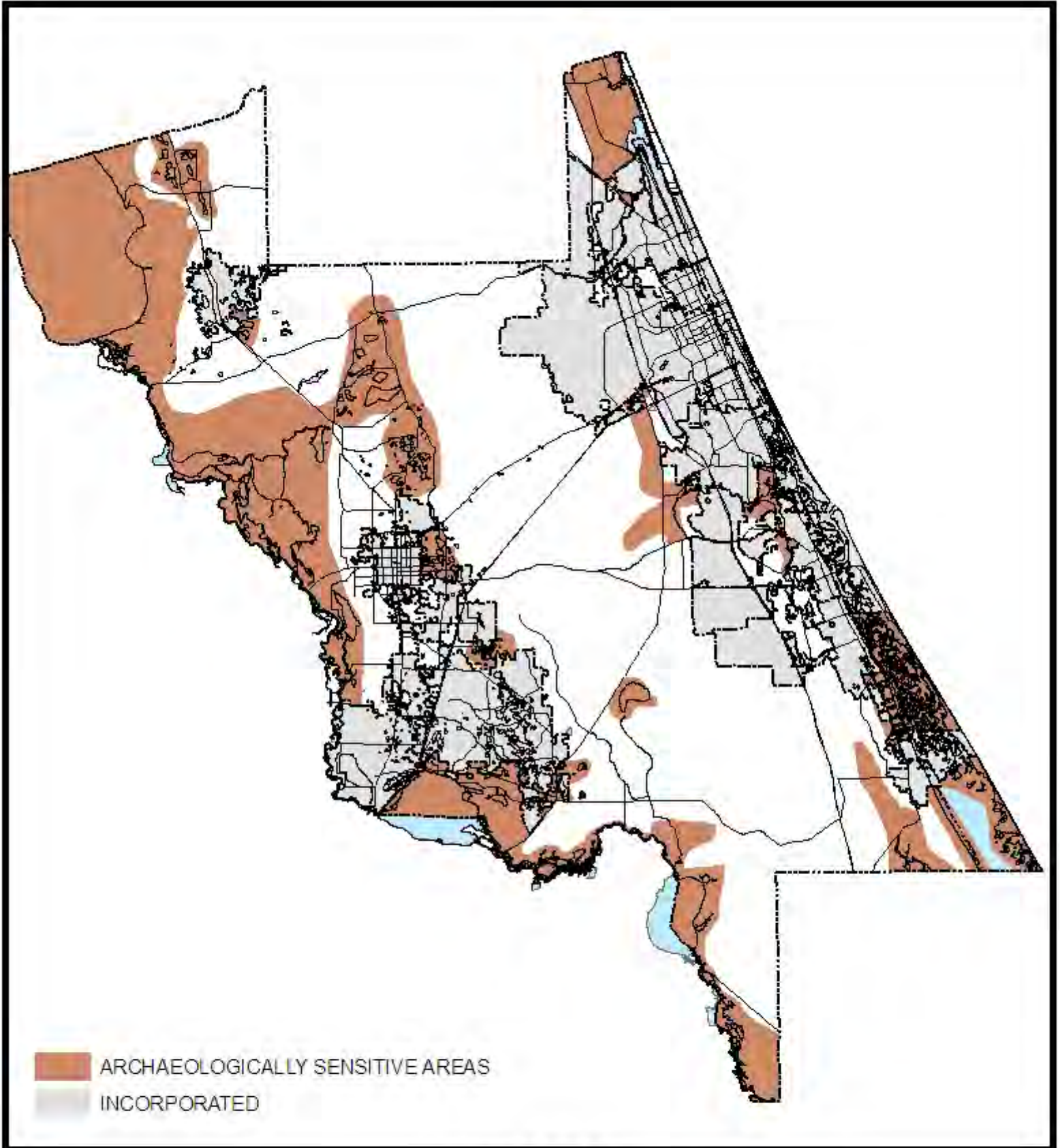


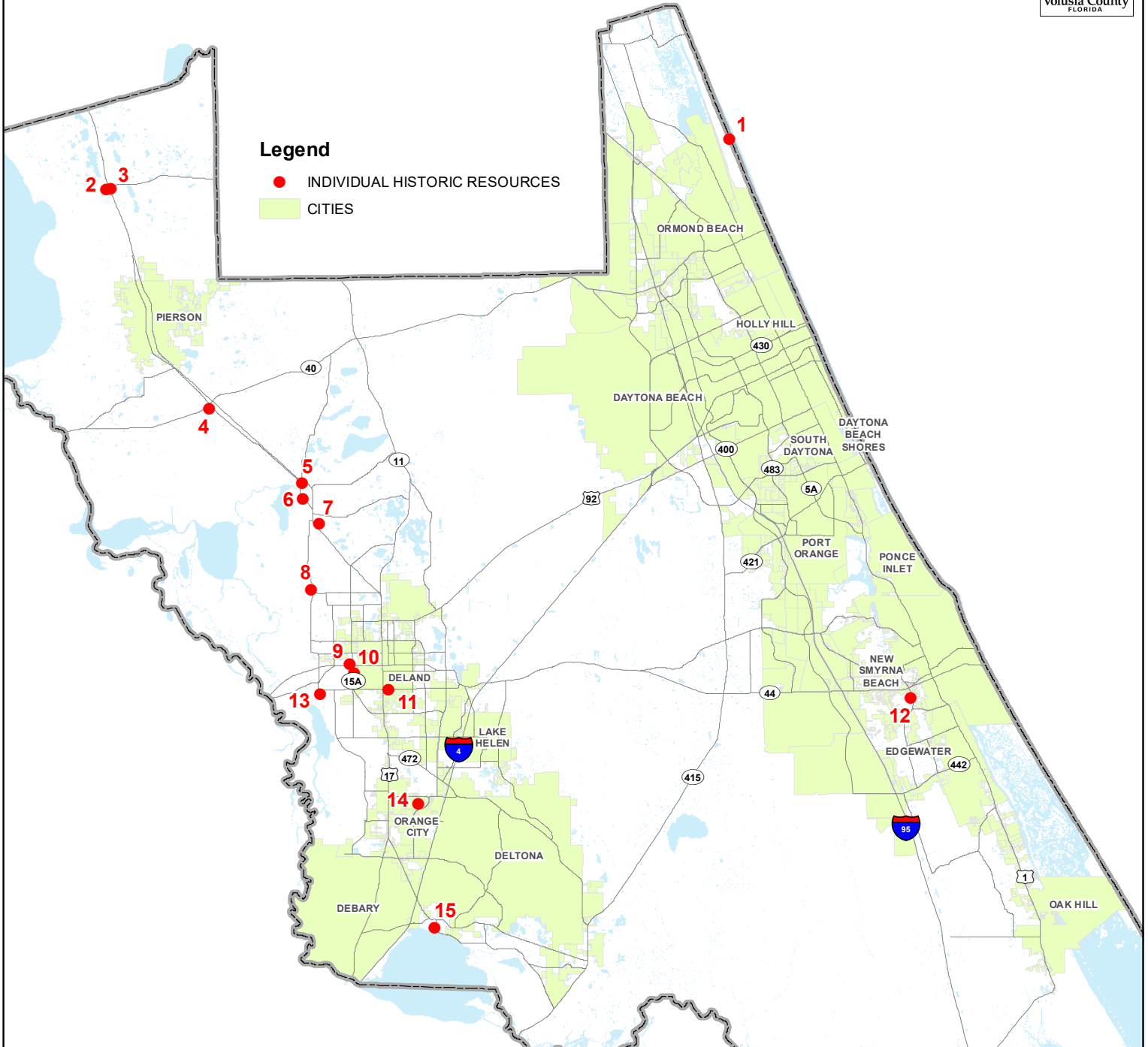
FIGURE 17-1
ARCHAEOLOGICALLY SENSITIVE AREAS
in UNINCORPORATED VOLUSIA COUNTY



PREPARED BY: VOLUSIA COUNTY GROWTH & RESOURCE MANAGEMENT DEPARTMENT

FIGURE 17-2A

INDIVIDUALLY SIGNIFICANT PROPERTIES



Legend
 ● INDIVIDUAL HISTORIC RESOURCES
 ■ CITIES

Key	Resource Name	Register
1	WWII Watchtower	Local
2	Trinity United Methodist Church	Local
3	Seville High School	Local
4	Barberville Pioneer Settlement	National
5	Strawn Historic Agricultural, Citrus Packing, and Sawmill Districts	National
6	Chandler House	Local
7	DeLeon Springs Colored School	National
8	Van Cleef House	Local
9	Kilkoff House	National
10	John B. Stetson House	National
11	Stockton/Lindquist House	Local & National
12	New Smyrna Sugar Mill Ruins	National
13	McNabb House	Local
14	Heebner House	Local
15	All Saint's Episcopal Church	National



1" = 6 miles
 11/13/2020

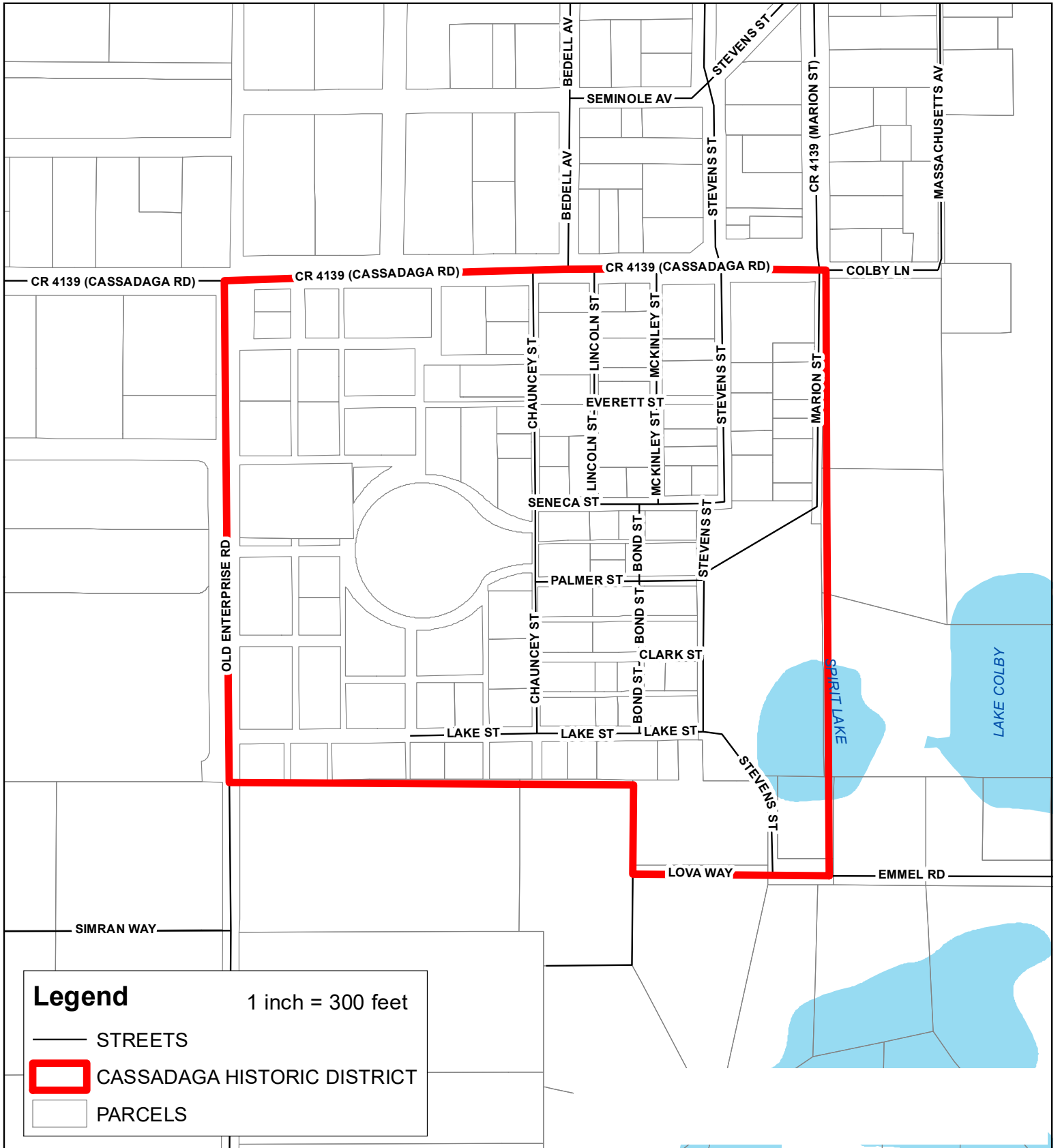


FIGURE 17-2B
CASSADAGA HISTORIC DISTRICT



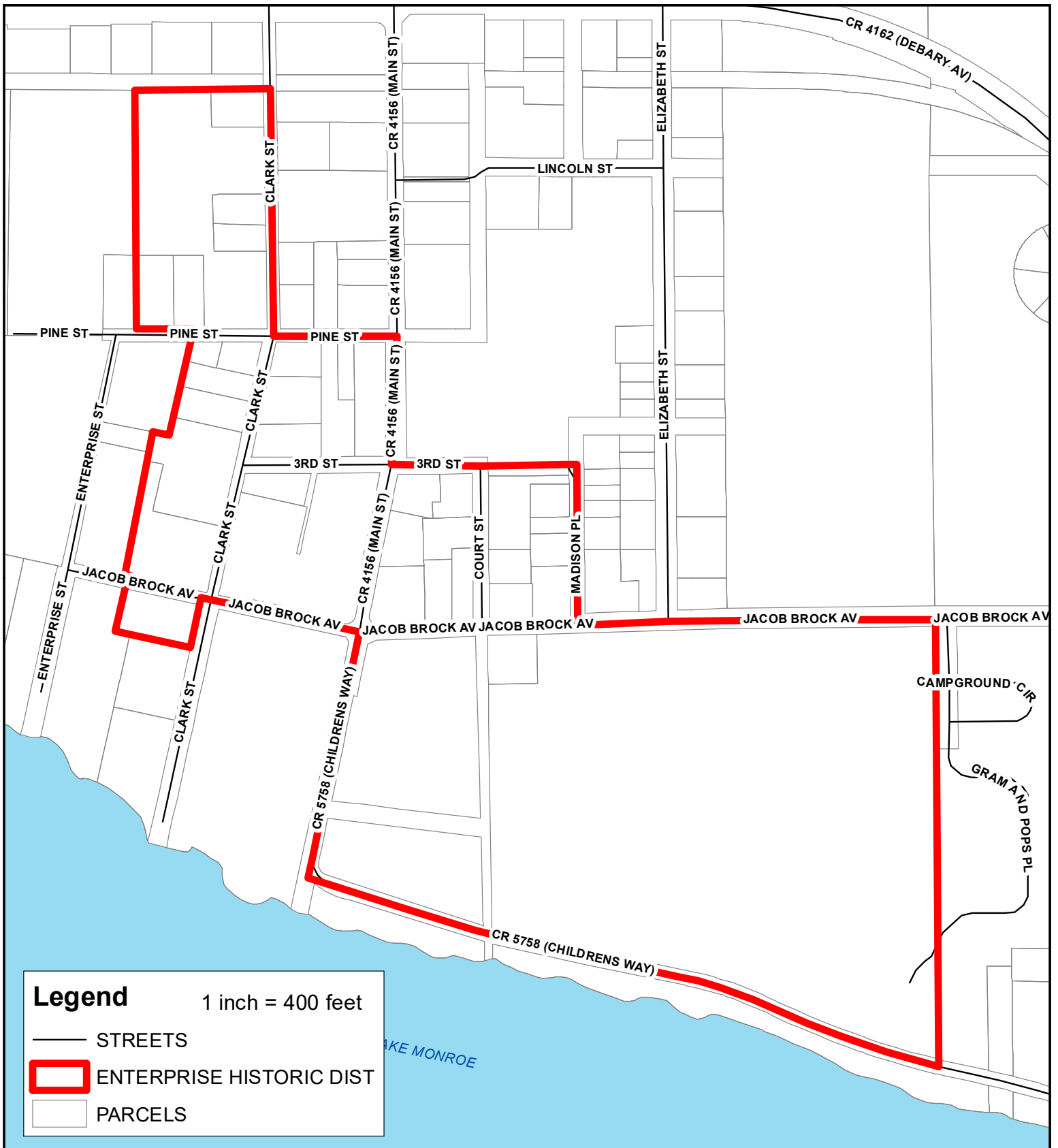


FIGURE 17-2C
ENTERPRISE HISTORIC DISTRICT



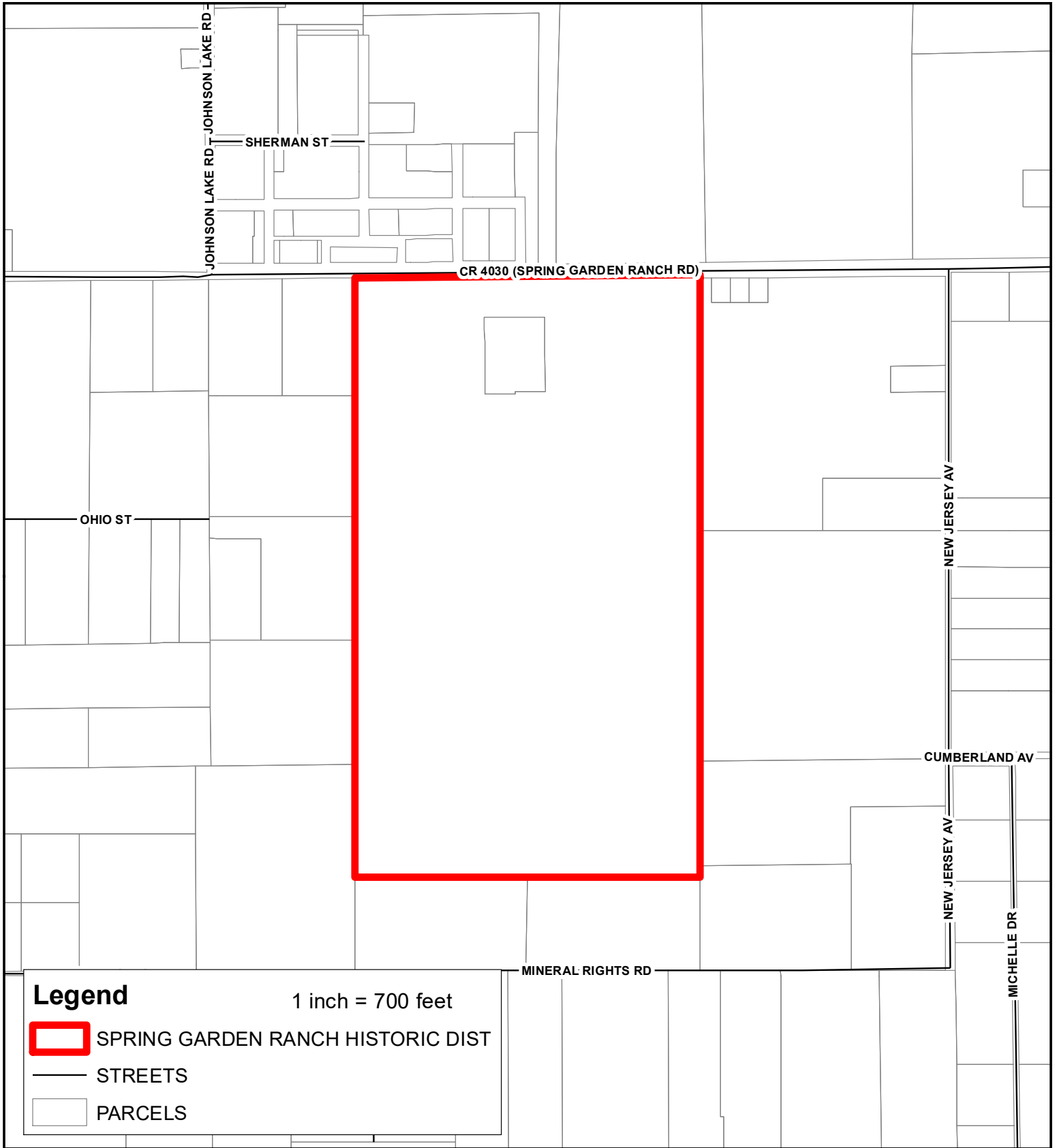


FIGURE 17-2D
SPRING GARDEN RANCH HISTORIC DISTRICT



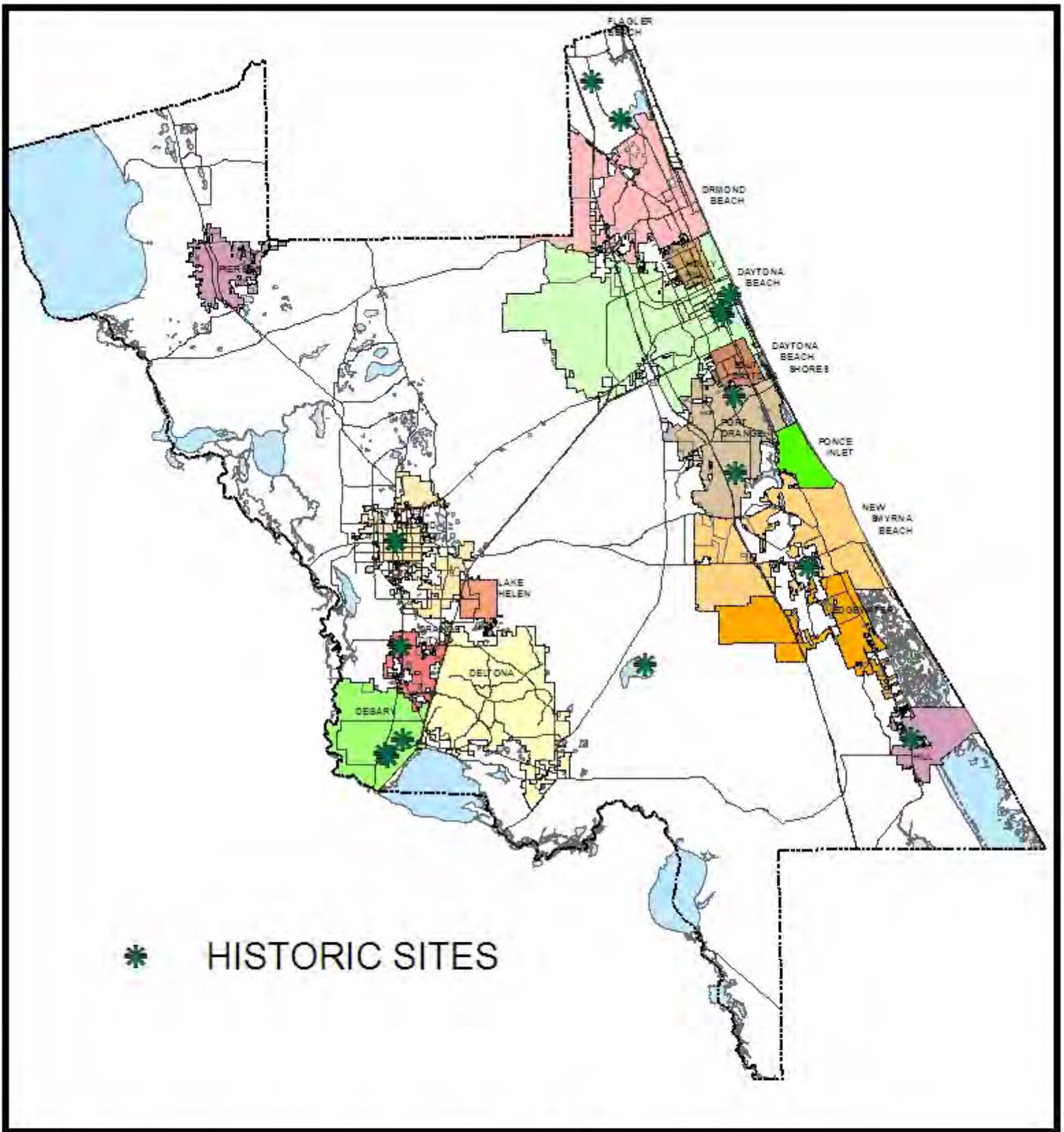


FIGURE 17-3
SIGNIFICANT HISTORIC RESOURCES
OWNED and MANAGED by VOLUSIA COUNTY



PREPARED BY: VOLUSIA COUNTY GROWTH & RESOURCE MANAGEMENT DEPARTMENT